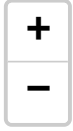


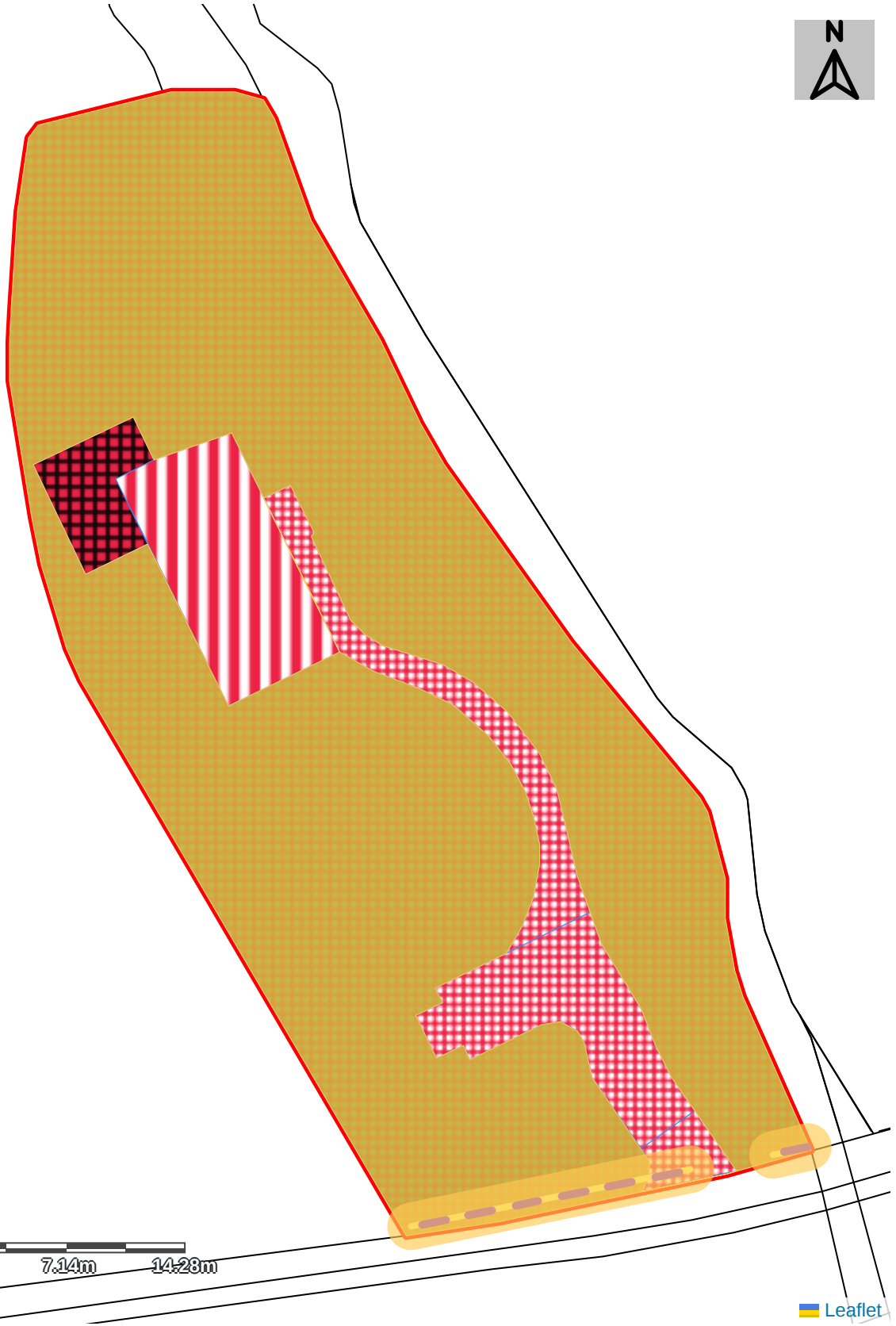
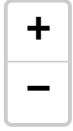
**Pre-Development Plan
Baseline Map**



0m 7.14m 14.28m
1:357

Leaflet

**Post-Development Plan
Post-Development Map**









0m 7.14m 14.28m
1:357

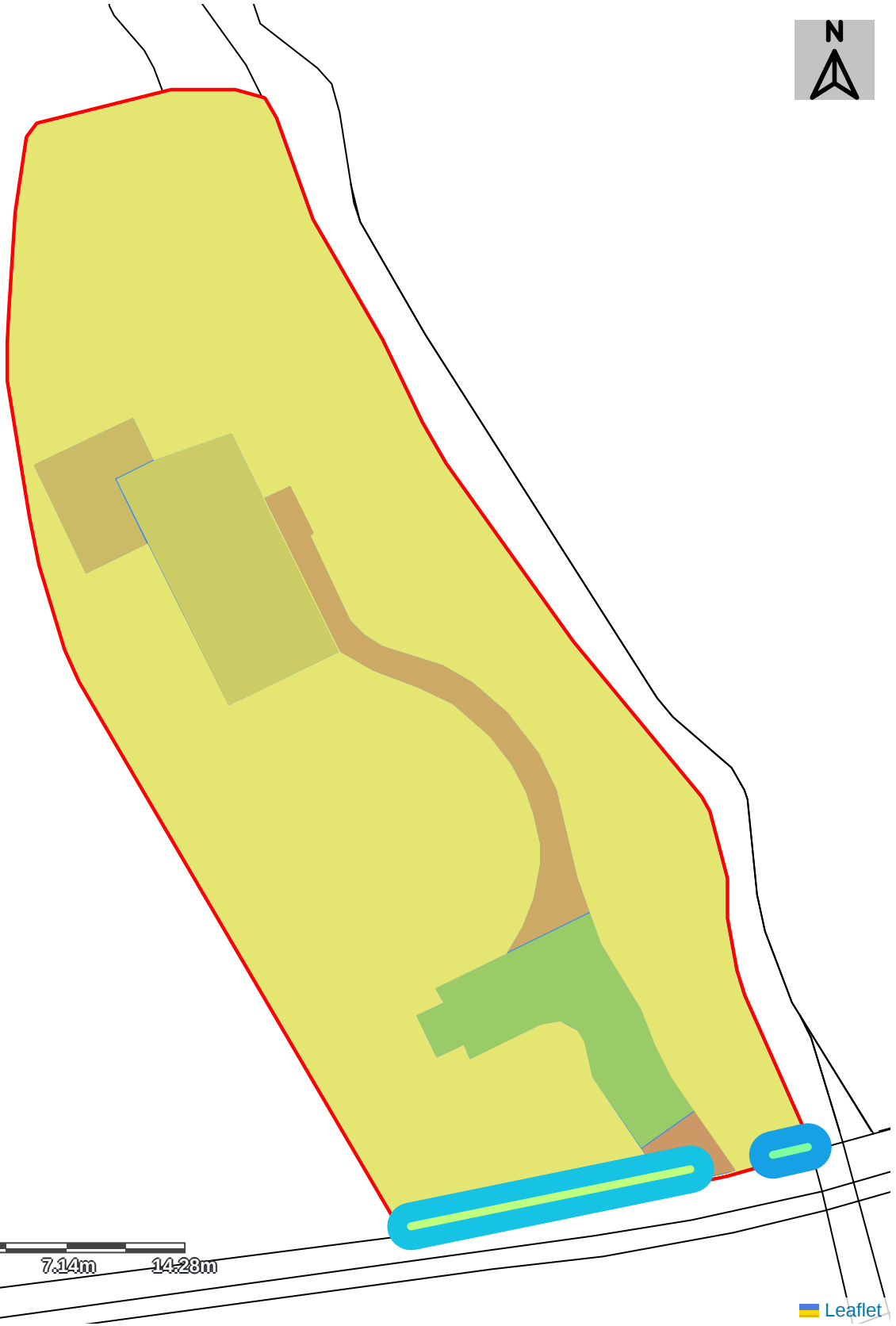
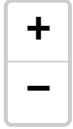
Leaflet

Onsite Habitat Plan | Symbology

All symbology based on UKHAB recommendations.

Colour Code	Habitat Description
	Developed land; sealed surface
	Other woodland; mixed
	Artificial unvegetated, unsealed surface
	Vegetated garden
	Native hedgerow with trees
	Enhanced Area (Overlay)

**Post-Development Plan
Post-Development (Per Habitat)**



Area-Baseline

Ref	Colour Code	Habitat Description
1		Developed land; sealed surface
2		Other woodland; mixed

Area-Intended-Works

Ref	Colour Code	Habitat Description
1		Artificial unvegetated, unsealed surface
2		Artificial unvegetated, unsealed surface
3		Vegetated garden
4		Developed land; sealed surface
5		Artificial unvegetated, unsealed surface

Area-Enhancements

Ref	Colour Code	Habitat Description
1		Other woodland; mixed

Hedgerow-Baseline

Ref	Colour Code	Habitat Description
1		Native hedgerow with trees
2		Native hedgerow with trees

Hedgerow-Enhancements

Ref	Colour Code	Habitat Description
1		Native hedgerow with trees
2		Native hedgerow with trees