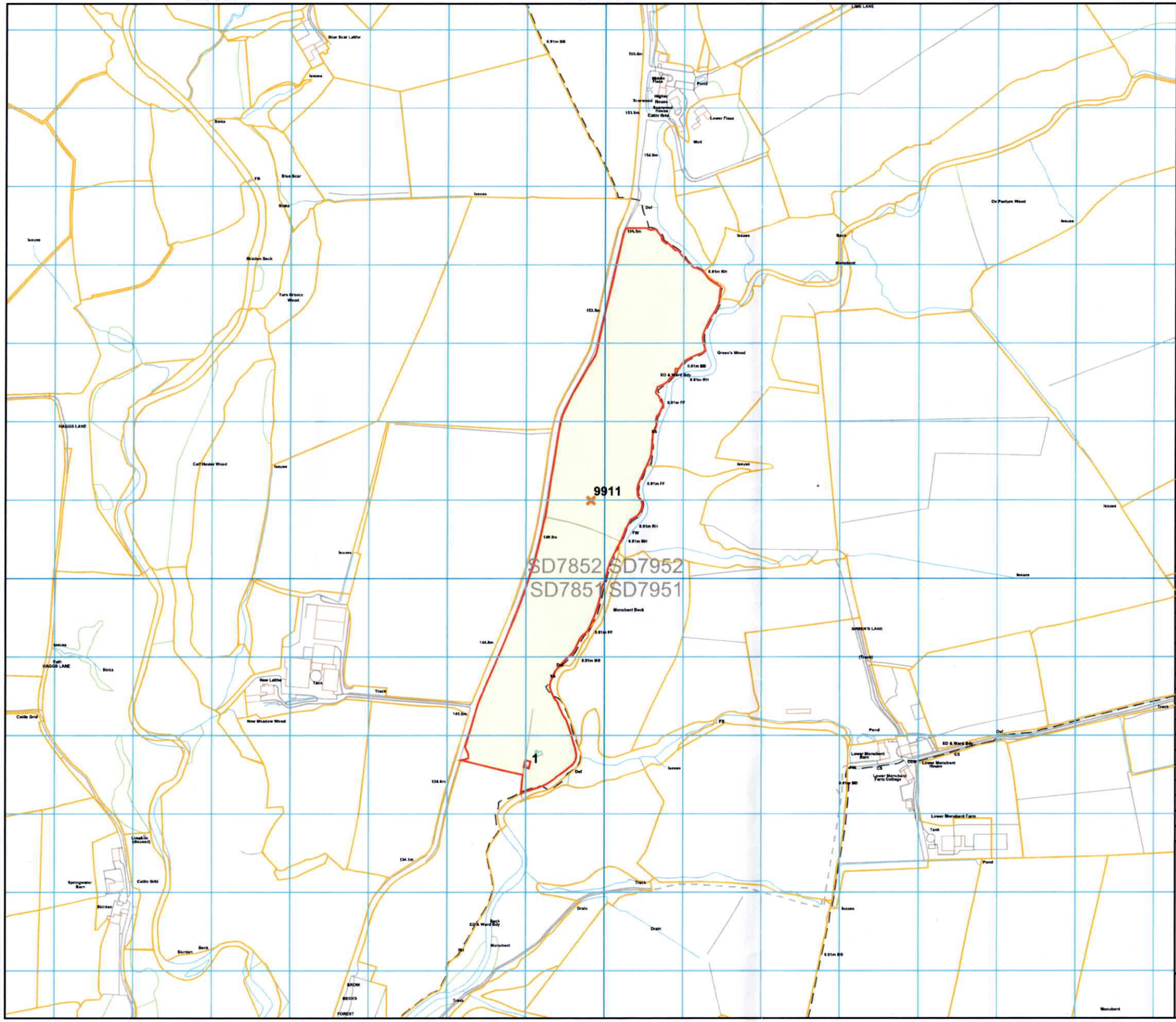

Rural Payments Agency

Rural Land Register (RLR) Map

SBI - 106342188

Legend

- Your RLR Parcel(s)
- SPS Permanent Ineligible Features
- Adjacent Parcel Boundary
- Unconfirmed Boundary

RLR Information

Sheet ID	Parcel ID	Total Area (ha)	SPS Recorded Eligible Area (ha)	English Region
SD7852	9911	7.66	7.66	S

Scale - 1:5000

N W E S 50m 0m 50m 100m 150m 200m

You are not permitted to copy, sub-license, distribute or sell any of this data to third parties in any form.
© Crown copyright and database right 2013. All rights reserved.
Ordnance Survey Licence number 100029155
Licensed for RPA for PGA through Next Perspectives™

Date: 01/04/2015

Please return this sheet to us if you want to make any changes to the parcels shown on it.

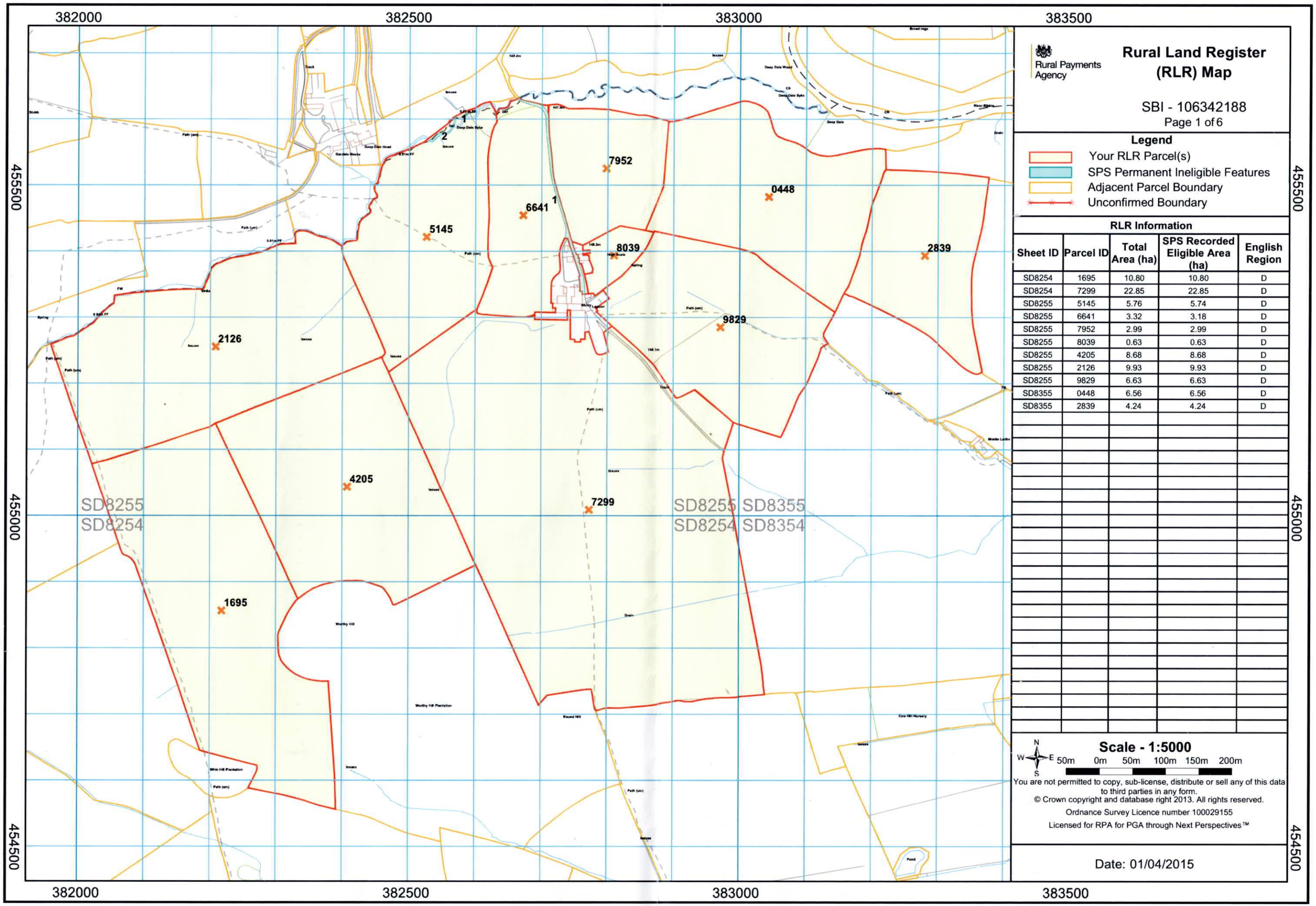

RLR Information

Sheet ID	Parcel ID	Total Area (ha)	SPS Recorded Eligible Area (ha)	English Region
SD8254	1695	10.80	10.80	D
SD8254	7299	22.85	22.85	D
SD8255	5145	5.76	5.74	D
SD8255	6641	3.32	3.18	D
SD8255	7952	2.99	2.99	D
SD8255	8039	0.63	0.63	D
SD8255	4205	8.68	8.68	D
SD8255	2126	9.93	9.93	D
SD8255	9829	6.63	6.63	D
SD8355	0448	6.56	6.56	D
SD8355	2839	4.24	4.24	D

Please return this sheet to us if you want to make any changes to the parcels shown on it.

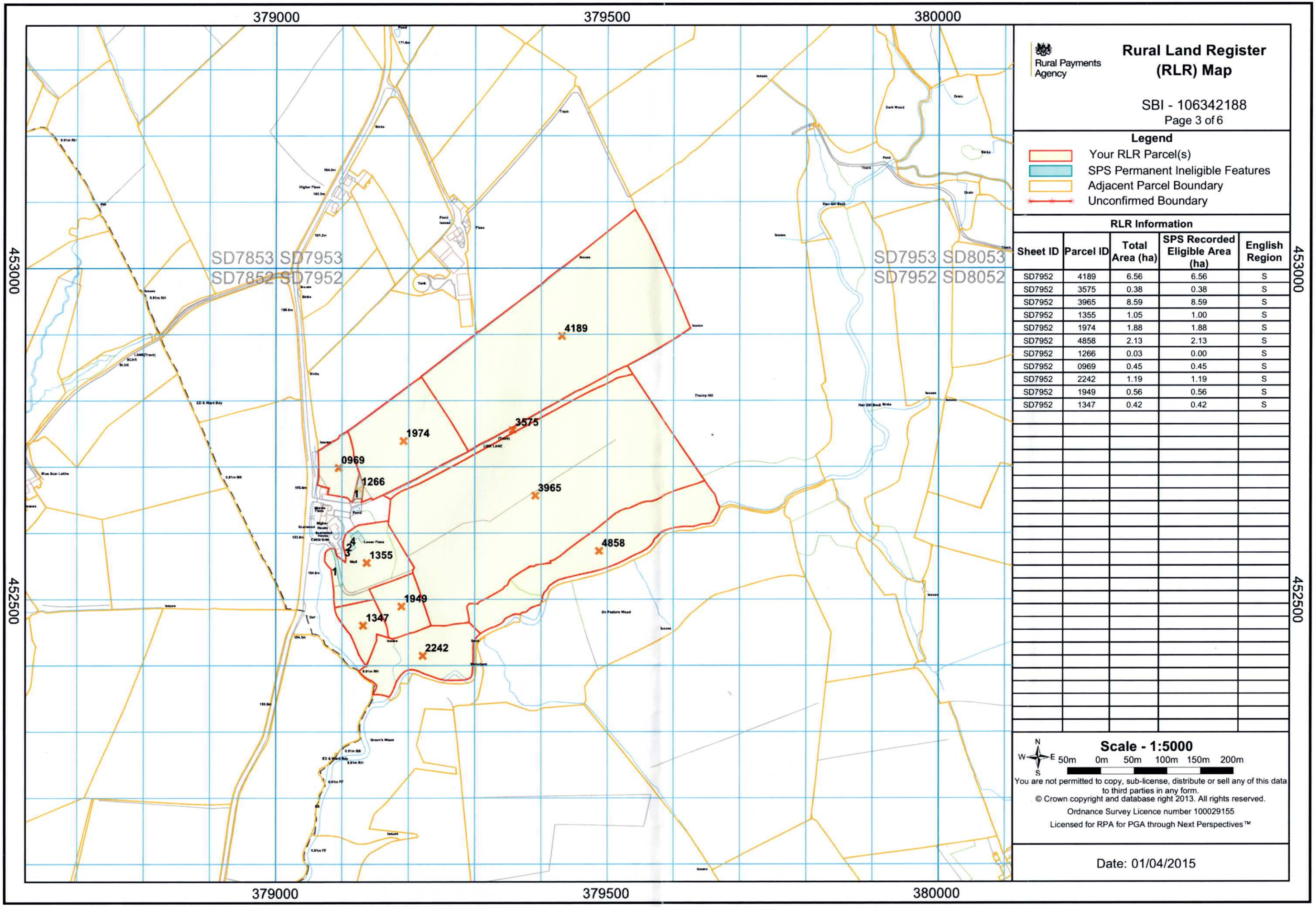

RLR Information

Sheet ID	Parcel ID	Total Area (ha)	SPS Recorded Eligible Area (ha)	English Region
SD7952	4189	6.56	6.56	S
SD7952	3575	0.38	0.38	S
SD7952	3965	8.59	8.59	S
SD7952	1355	1.05	1.00	S
SD7952	1974	1.88	1.88	S
SD7952	4858	2.13	2.13	S
SD7952	1266	0.03	0.00	S
SD7952	0969	0.45	0.45	S
SD7952	2242	1.19	1.19	S
SD7952	1949	0.56	0.56	S
SD7952	1347	0.42	0.42	S

Please return this sheet to us if you want to make any changes to the parcels shown on it.

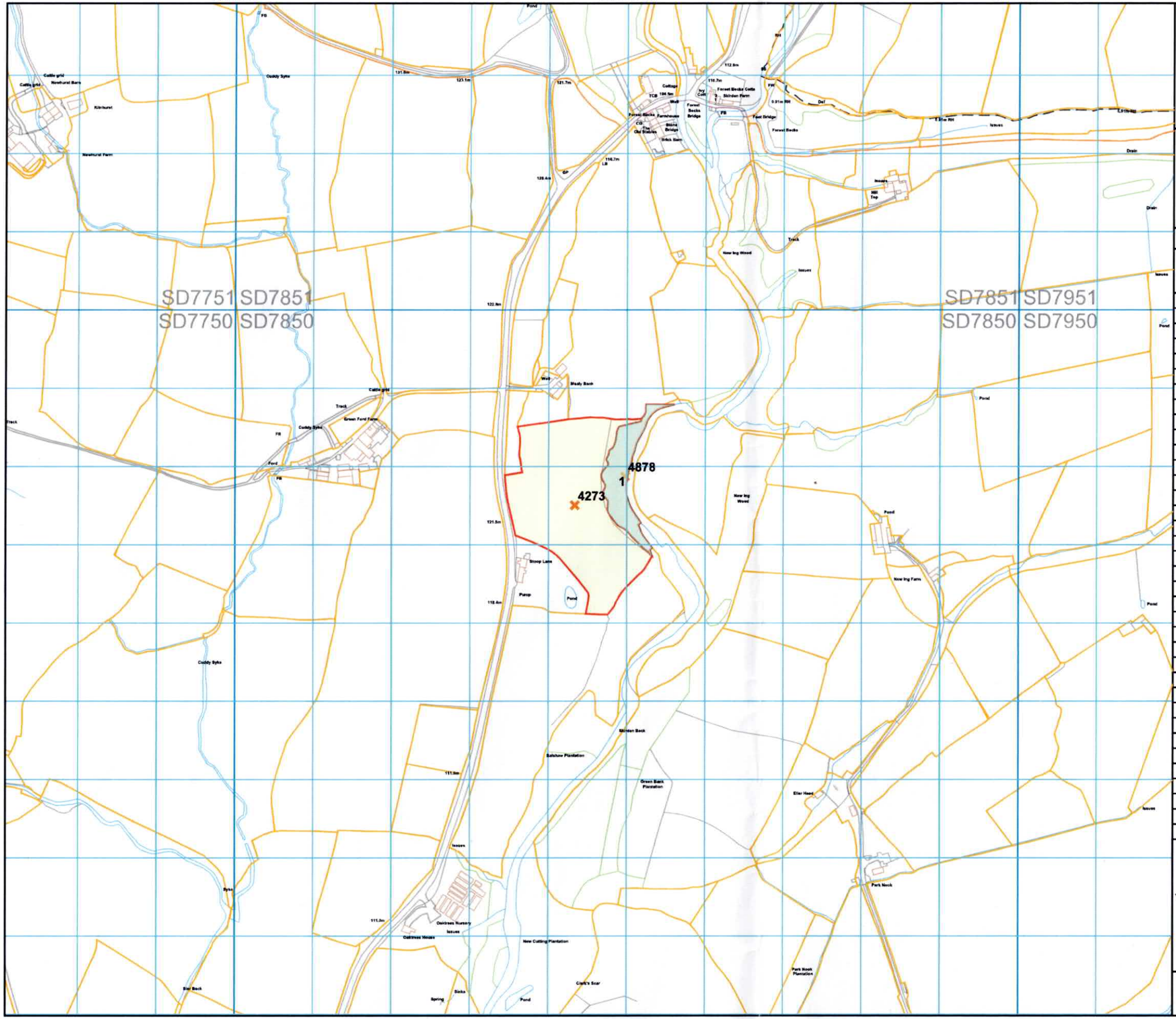

Rural Payments Agency

Rural Land Register (RLR) Map

SBI - 106342188

Legend

- Your RLR Parcel(s)
- SPS Permanent Ineligible Features
- Adjacent Parcel Boundary
- Unconfirmed Boundary

RLR Information

Sheet ID	Parcel ID	Total Area (ha)	SPS Recorded Eligible Area (ha)	English Region
SD7850	4273	2.66	2.66	D
SD7850	4878	0.48	0.00	D

Scale - 1:5000

N W E S

50m 0m 50m 100m 150m 200m

You are not permitted to copy, sub-license, distribute or sell any of this data to third parties in any form.
© Crown copyright and database right 2013. All rights reserved.
Ordnance Survey Licence number 100029155
Licensed for RPA for PGA through Next Perspectives™

Date: 01/04/2015

Please return this sheet to us if you want to make any changes to the parcels shown on it.

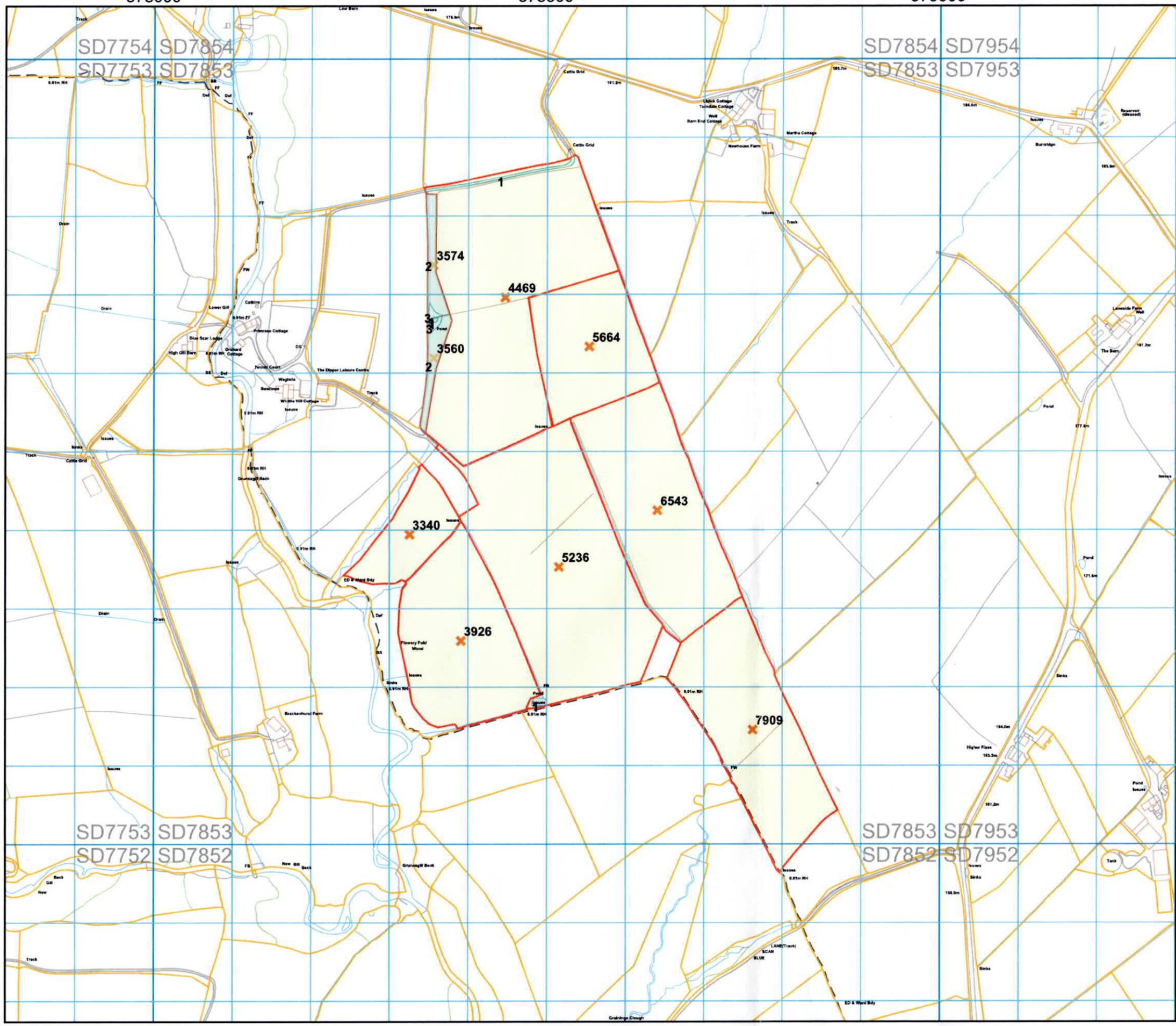

Rural Payments Agency

Rural Land Register (RLR) Map

SBI - 106342188

Legend

- Your RLR Parcel(s)
- SPS Permanent Ineligible Features
- Adjacent Parcel Boundary
- Unconfirmed Boundary

RLR Information

Sheet ID	Parcel ID	Total Area (ha)	SPS Recorded Eligible Area (ha)	English Region
SD7853	5664	2.12	2.12	S
SD7853	5236	5.50	5.48	S
SD7853	3926	3.01	3.01	S
SD7853	6543	3.64	3.64	S
SD7853	3340	1.01	1.01	S
SD7853	3560	0.21	0.00	S
SD7853	7909	3.35	3.35	S
SD7853	4469	5.78	5.73	S
SD7853	3574	0.22	0.00	S

Scale - 1:5000

N W E S 50m 0m 50m 100m 150m 200m

You are not permitted to copy, sub-license, distribute or sell any of this data to third parties in any form.
© Crown copyright and database right 2013. All rights reserved.
Ordnance Survey Licence number 100029155
Licensed for RPA for PGA through Next Perspectives™

Date: 01/04/2015

Please return this sheet to us if you want to make any changes to the parcels shown on it.