

Appendix C

Viewpoint Photography

C.1 This appendix includes the visualisations to accompany Chapter 5 and Chapter 6 of this appraisal.

C.2 The Landscape Institute Technical Guidance Note 06/19 - Visual Representation of Development Proposals (The Landscape Institute, 2019) sets out the types of visualisations which are appropriate to the circumstances in which they will be used.


C.3 The visualisations which demonstrate the approximate horizontal extent of the proposed development are all of Landscape Institute Type 1: Annotated Viewpoint Photograph.

Approximate Horizontal Extent of Proposed Development



Viewpoint 1: Higher Road
OS Grid Reference: 364235E 439080N

Approximate Horizontal Extent of Proposed Development




Viewpoint 2: Higher Road, adjacent Cuckoo Hall Farm
OS Grid Reference: 363879E 439078N




Horizontal field of view: 90° (cylindrical projection)
Camera: Nikon D750
Lens: Nikkor AF 50mm f/1.8D
Camera height: 1.5 m (above AOD)

Date of Photography: 15 October 2024 and 19 December 2024

The Growing House, Higher Road, Longridge



Viewpoint 3: Forty Acre Lane
OS Grid Reference: 364310E 439233N



Viewpoint 4: Stoneygate Lane 1
OS Grid Reference: 364391E 439035N



Horizontal field of view:	90° (cylindrical projection)
Camera:	Nikon D750
Lens:	Nikkor AF 50mm f/1.8D
Camera height:	1.5 m (above AOD)

Date of Photography:	15 October 2024 and 19 December 2024
----------------------	--------------------------------------