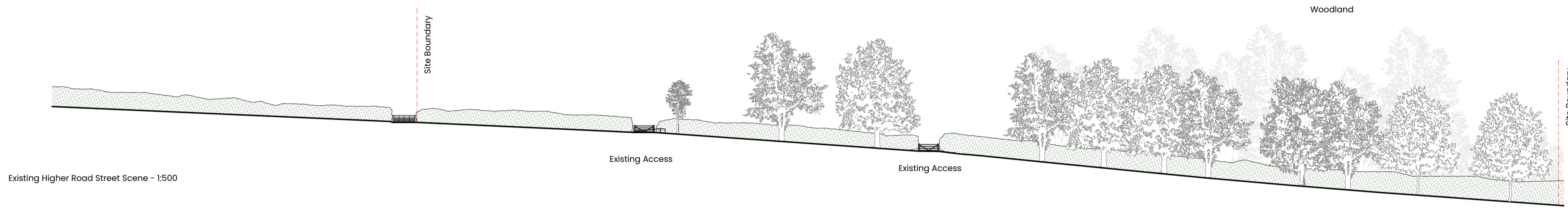
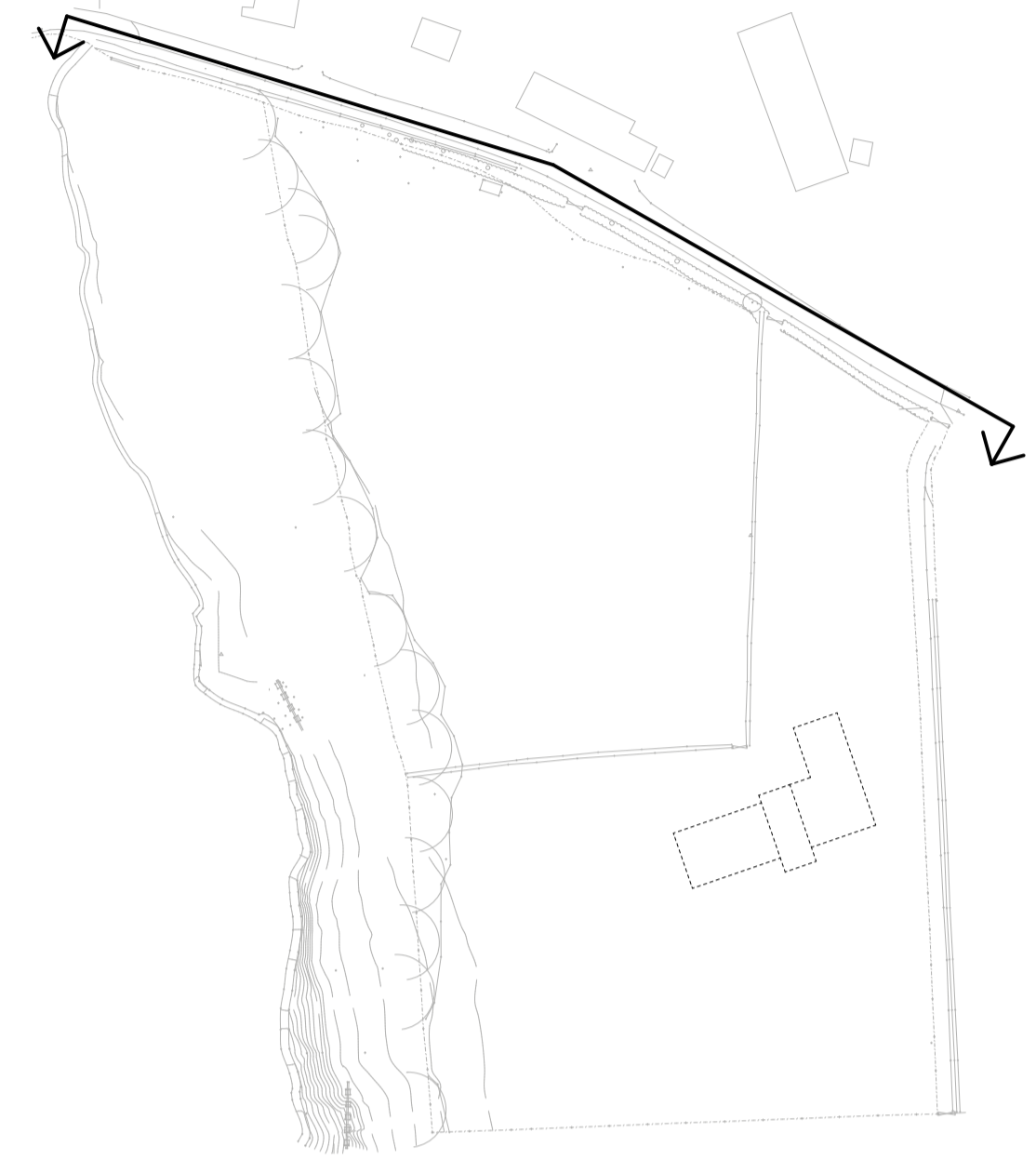


notes

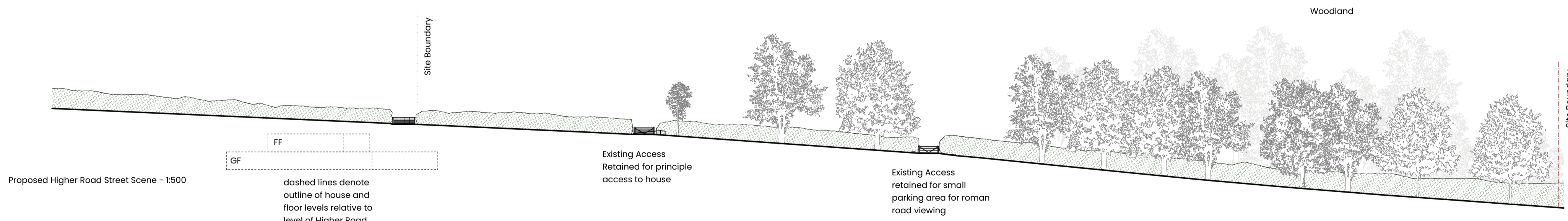
This document is copyright © of Jackson-Crane Architecture. It shall be read in conjunction with all other associated project information including models, specifications, schedules and related consultants documents. Do not scale from documents. All dimensions to be checked on site. Immediately report any discrepancies, errors or omissions on this document to the Originator. If in doubt: ASK.

project north



Existing Higher Road Street Scene - 1:500

Street Scene Legend



Proposed Higher Road Street Scene - 1:500

GF
FF
dashed lines denote outline of house and floor levels relative to level of Higher Road

Existing Access Retained for principle access to house

Existing Access retained for small parking area for roman road viewing

revisions

| Rev | Description | Date | Initials |
|-----|-------------|------|----------|
| | | | |
| | | | |
| | | | |
| | | | |
| | | | |
| | | | |
| | | | |
| | | | |
| | | | |
| | | | |

status Planning

client Mr Neil Richards

project Higher Road, Longridge, Preston, PR3 2YX

drawing title Street Scene Elevations

revision

drawn by DJC

approved by DJC

paper size A1

project number 20-002

scale 1:500, 1:1500

drawing no:

03004