This drawing is to be read in conjunction with all relevant designers, consultants and specialists drawings and specifications. The designer is to be notified of any discrepancies before proceeding. Do not scale from this drawing. All dimensions and levels are to be checked on site. All work carried out before planning and building regulation approval is obtained is at the contractor/clients risk. This drawing is subject to copyright.

EXISTING OUTBUILDING WEST ELEVATION
Scale 1:100

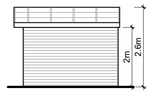

EXISTING OUTBUILDING SOUTH ELEVATION
Scale 1:100

EXISTING OUTBUILDING EAST ELEVATION
Scale 1:100

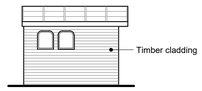

EXISTING OUTBUILDING NORTH ELEVATION
Scale 1:100



PROPOSED OUTBUILDING WEST ELEVATION
Scale 1:100

PROPOSED OUTBUILDING SOUTH ELEVATION
Scale 1:100

PROPOSED OUTBUILDING EAST ELEVATION
Scale 1:100

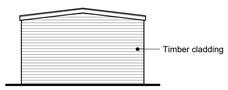

PROPOSED OUTBUILDING NORTH ELEVATION
Scale 1:100

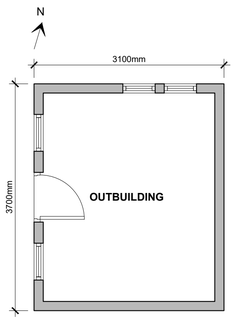

EXISTING FLOOR PLAN
Scale 1:50

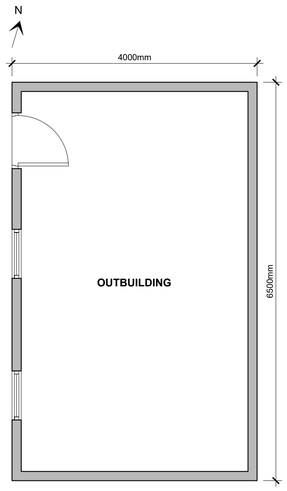

PROPOSED FLOOR PLAN
Scale 1:50

PROPOSED SITE PLAN
Scale 1:200

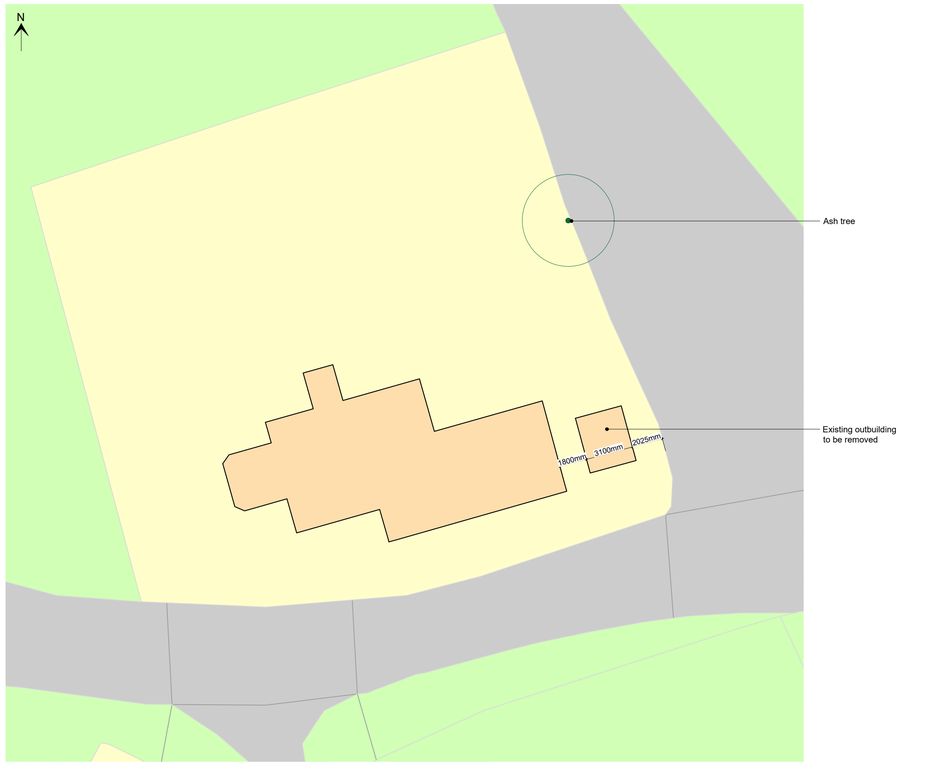

EXISITNG SITE PLAN
Scale 1:200

RVA
RIBBLE VALLEY ARCHITECTURE LTD
T 01254 800975
E info@ribblevalleyarchitecture.co.uk
www.ribblevalleyarchitecture.co.uk

CLIENT	PROJECT	DRAWING TITLE	DATE	DRAWN	SCALE	SHEET	DRAWING NO.	REVISION
Mr ands Mrs Hart	Leagram Mill Barn, Chipping	Existing and Proposed Plans and Elevations	December 2025	P.Gudgeon	1:50, 1:100, 1:200	A1	2530-01	