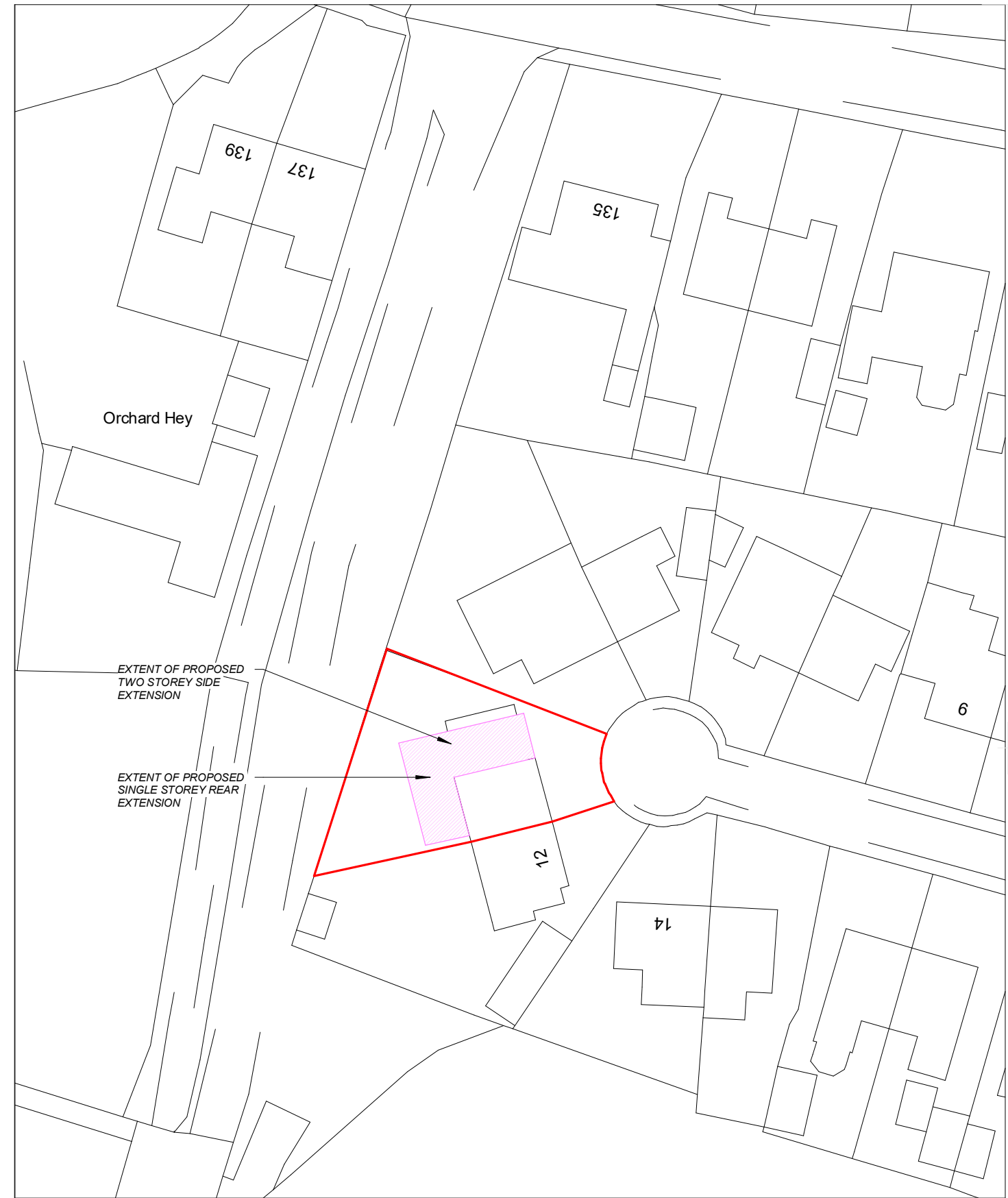
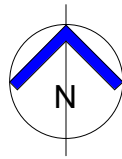


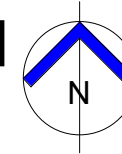
# PROPOSED SITE PLAN1

1 : 1250



# PROPOSED BLOCK PLAN1

1 : 500



— REDLINE APPLICATION BOUNDARY

Status	FEASIBILITY	
Project	11 St Peters Close	
Drawing	PROPOSED SITE LOCATION PLAN	
Dwg. No.	(00) 02	Rev.
Scale at A3	As indicated	Date OCT 25
this drawing is copyright - For PLANNING PURPOSES ONLY		