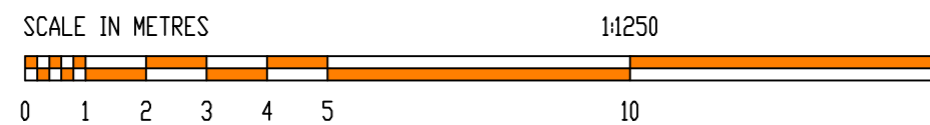

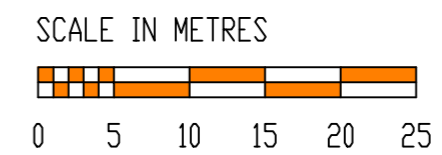


(c) Crown Copyright and Database Rights 2026 OS 100060020

**O.S. Map** Scale 1:1250



**Block Plan** Scale 1:500



**Phase 1**

Plot Scale 1:1250 @ A2 Sheet.

File Name	HayhurstMickWheatlyChickenShed2026Planning		
<b>FARMPLUS</b>	LONGRIDGE	01772	785252
TITLE	<b>OS Map &amp; Block Plan</b>		
DRG.No. Hayhurst	SCALE; 1:1250	DATE.	Jan. 2026