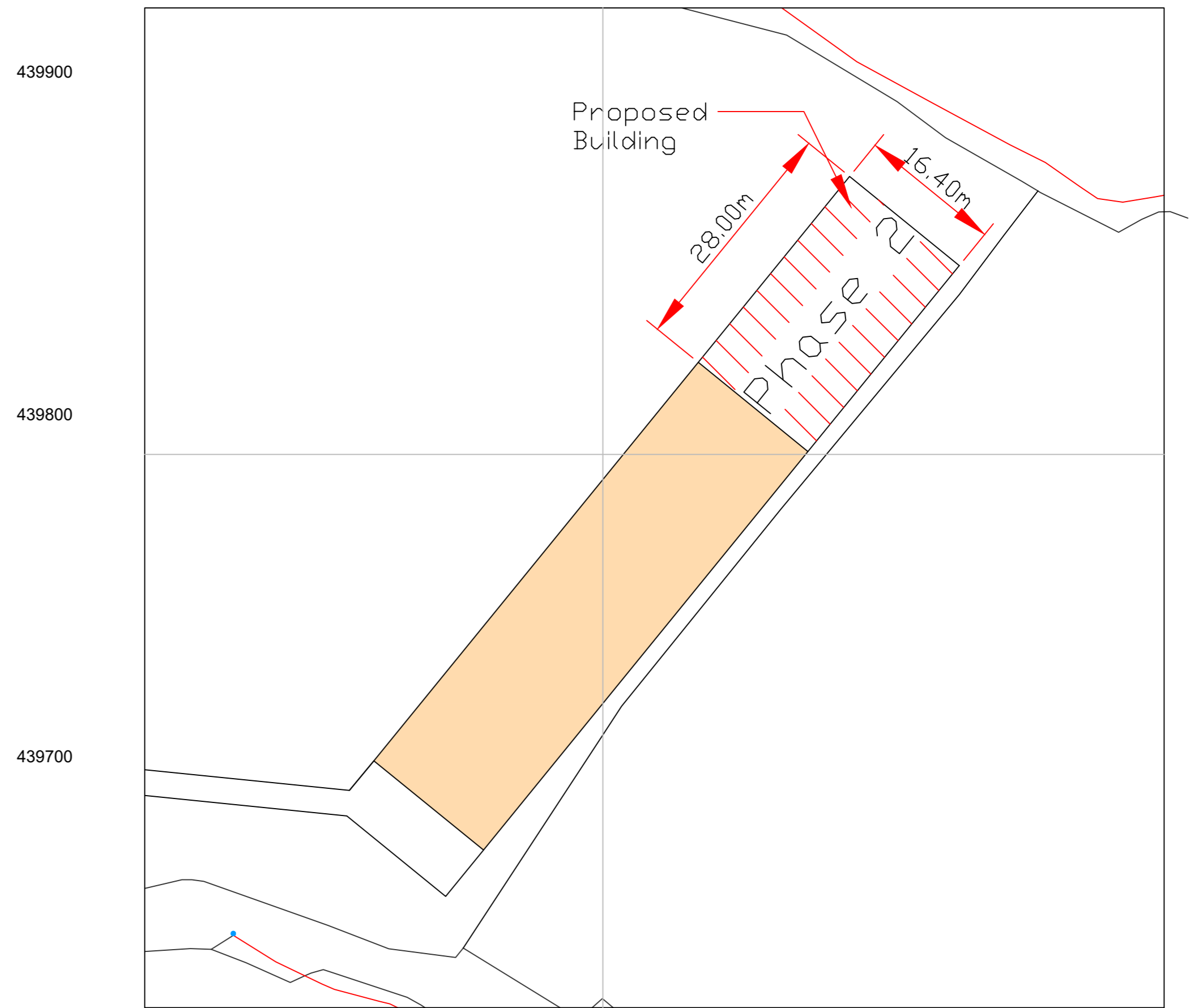


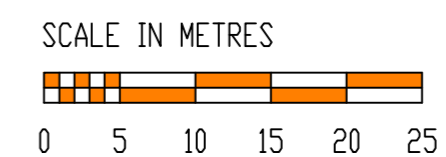


**O.S. Map** Scale 1:1250



**Block Plan** Scale 1:500



**Phase 2**

Plot Scale 1:1250 @ A2 Sheet.

File Name HayhurstMickWheatlyChickenShed2026Planning

**FARMPLUS** LONGRIDGE 01772 785252

TITLE  
**OS Map & Block Plan**

DRG.No. Hayhurst SCALE; 1:1250 DATE. Jan. 2026