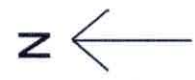
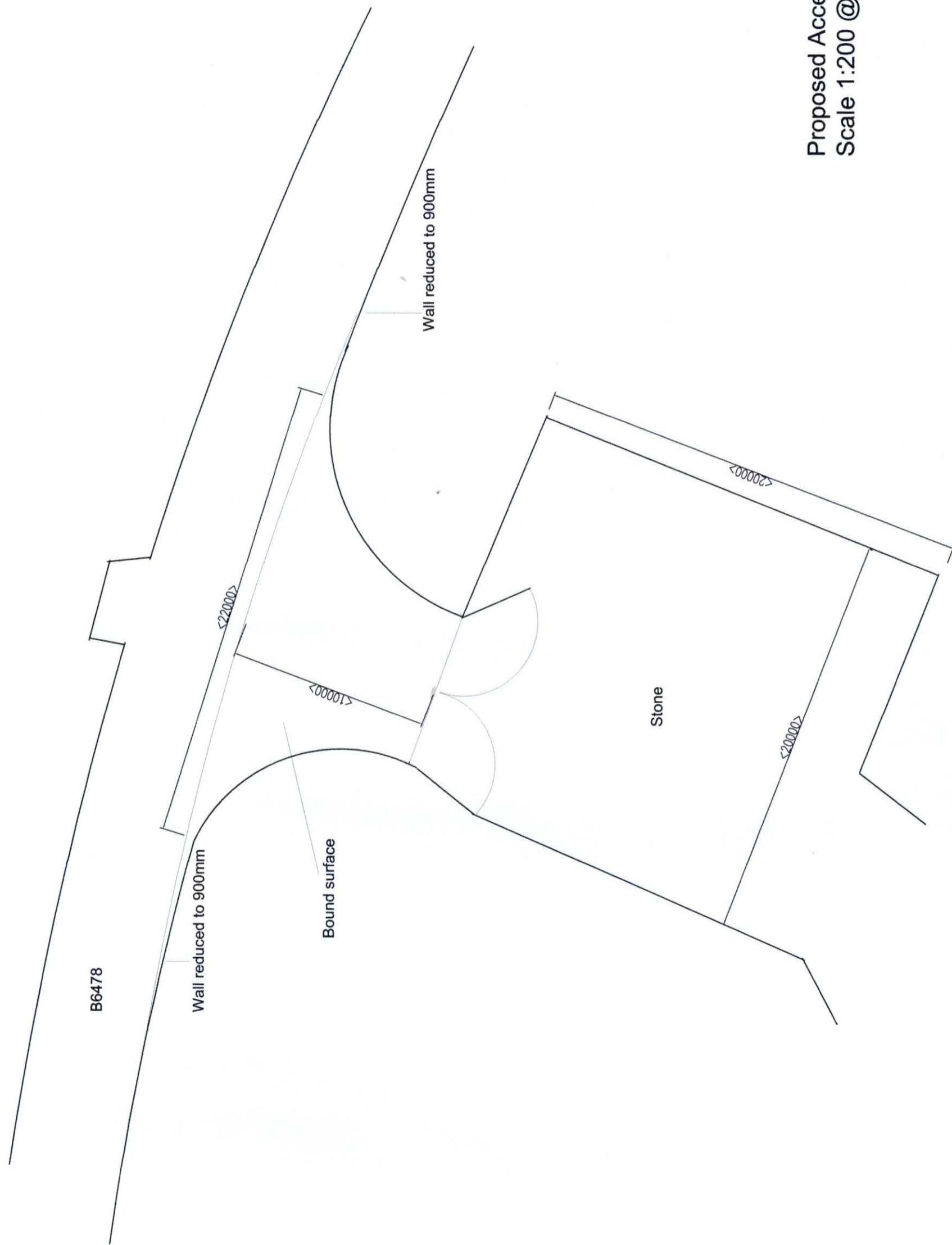
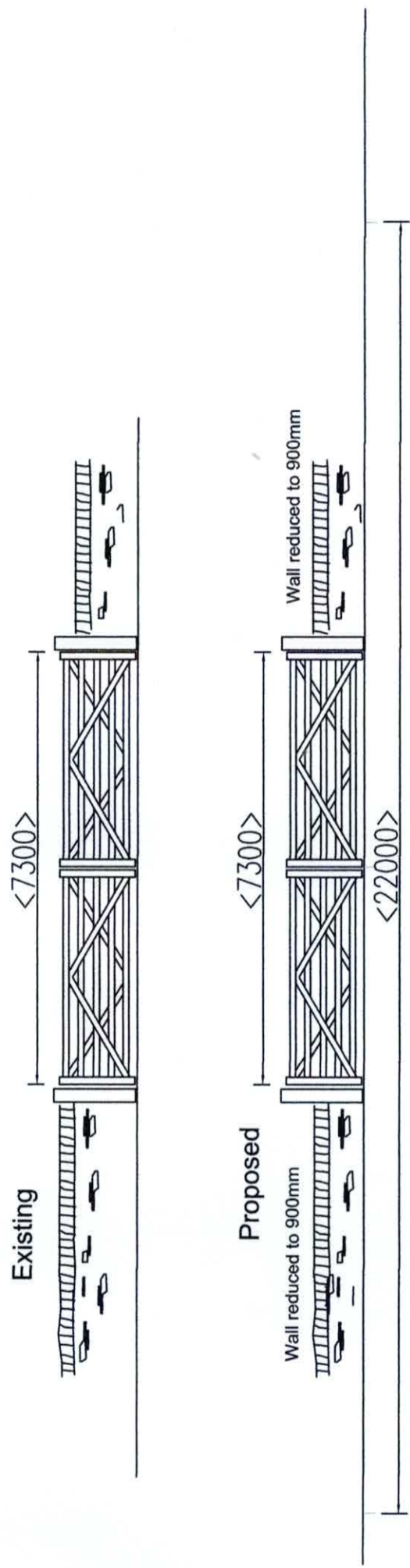


Existing Access Plan
Scale 1:200 @ A3



Proposed Access Plan
Scale 1:200 @ A3



Access Elevation
 Scale 1:100 @ A3

Permeable stone track

