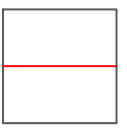
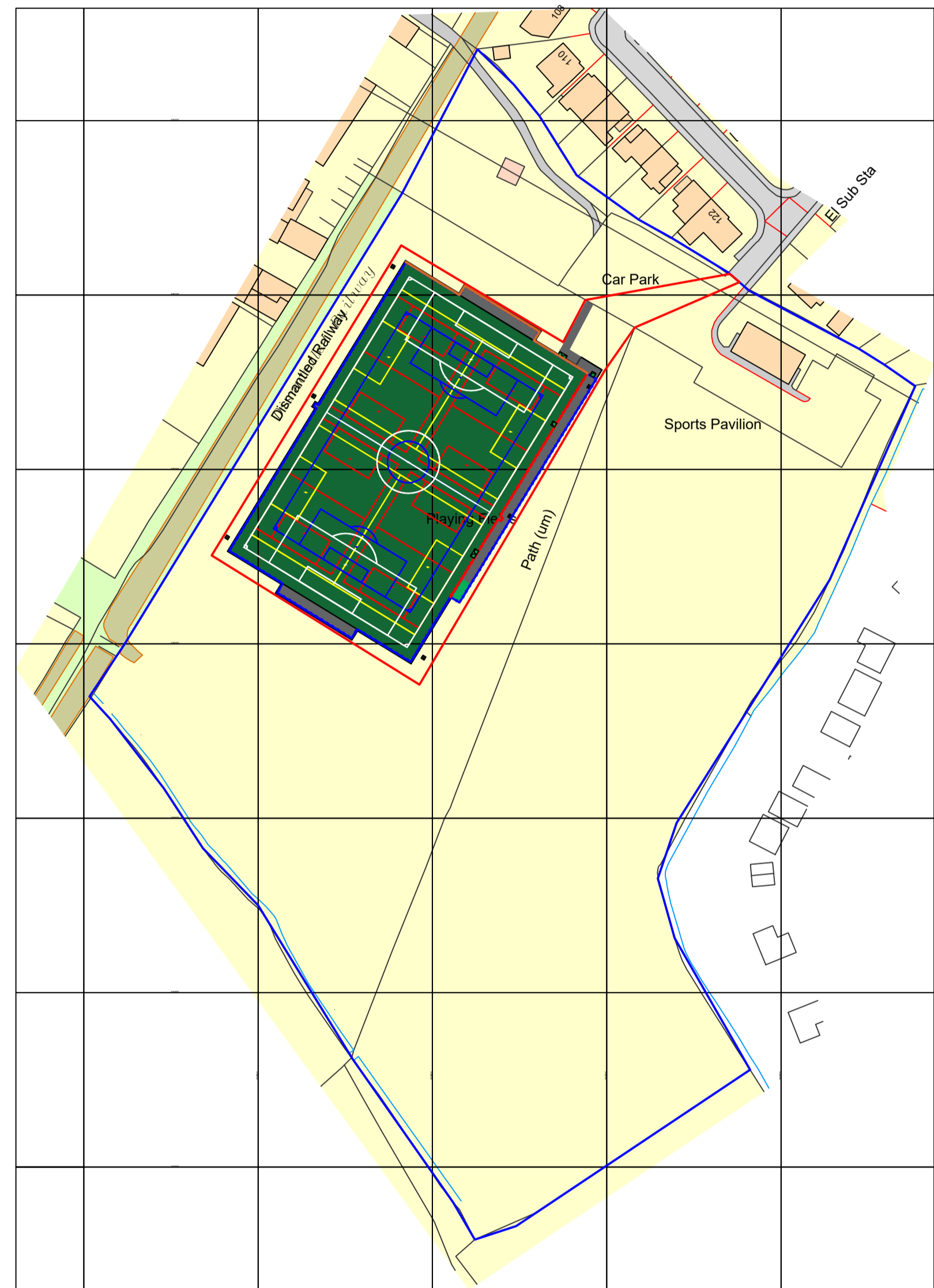


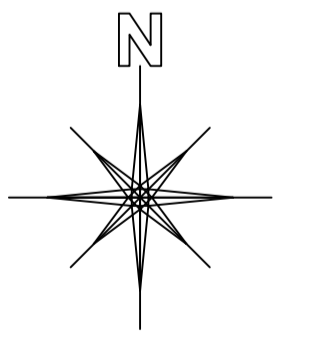
# SITE PLAN

CHECK ALL DIMENSIONS PRIOR TO COMMENCEMENT OF WORK  
 NO GUARANTEE CAN BE GIVEN THAT ALL SERVICES HAVE BEEN SHOWN ON THE DRAWING  
 NO GUARANTEE CAN BE GIVEN TO THE ACCURACY AND COMPLETENESS OF ANY SERVICE PROVIDER RECORD INFORMATION SHOWN IN THIS DRAWING AND NO LIABILITY WILL BE ACCEPTED FOR ANY LOSSES THAT ARISE DUE TO A LACK OF ACCURACY IN ANY SERVICE PROVIDERS RECORD INFORMATION  
 RELEVANT SERVICE DRAWINGS SHOULD BE OBTAINED FROM APPROPRIATE SERVICE PROVIDERS AND USED IN CONJUNCTION WITH THIS DRAWING  
 REFERENCE SHOULD ALSO BE MADE TO HISTORICAL PLANS AND AS BUILT DRAWINGS  
 THIS DRAWING IS COPYRIGHT TO LABOSPORT LTD

- LEGEND / KEY**
-  APPLICATION SITE AREA REQUIRED
  -  LAND AREA UNDER OWNERSHIP OF CLIENT



Ordnance Survey, (c) Crown Copyright 2026. All rights reserved. Licence number 100022432



Labosport Ltd  
 Unit 3, Aerial Way, Hucknall, Nottinghamshire, NG15 6DW  
 +44 (0)115 968 1998  
 www.labosport.com  
 info@labosport.co.uk

**AUTHOR**  
 THE FOOTBALL FOUNDATION

**CLIENT**  
 BRIAN HOLDEN MEMORIAL

**PROJECT**  
 SYNTHETIC TURF PITCH (STP) DEVELOPMENT

DRAWING			
PLANNING	OG	REV	DATE
G-234211	25-0628	03.02.26	02
DATE	SCALE	DATE	SCALE
A1	1:1250		25-0628(G-234211) 02

Ordnance Survey, (c) Crown Copyright 2026. All rights reserved. Licence number 100022432