

Telecommunications Development Photomontage Report

Report Date: 08-04-2026.

Project: 39806 Cold Coates Farm

Surveyed by: Neil Gates

Created by: Akhil Paulose

Approved by: Kieran Tarpey

Client:



Provided by:





Site ID: 39806

Site Name: Cold Coates Farm

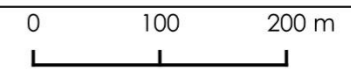
Viewpoint Map

Legend

-  Site Location
-  Viewpoints

Base Map: Google Satellite Projection: 2157

Disclaimer: Information on this map is reproduced from digital and other material from different sources. Minor discrepancies may therefore occur. This plan should be used for identification purpose only, unless specifically stated above or in accompanying documentation. Entrust takes no responsibility for the accuracy of data provided by third parties.



Scale @ A3: 1:9,000

Date: 02-04-2026

Revision: V 1.0

Created by: Niamh Lavelle

Verified by: Cian Boran


Approved by: Kieran Tarpey

Contact Details: **Entrust Ltd**



Unit 1, First floor, Oranmore Business Park,
 Oranmore, Co. Galway,
 H91 P7X8
 Email: info@entrust-services.com
 Website: www.entrust-services.com



View Point Name		Existing View of Viewpoint 1					 planning. environmental. technical.	Provided by:	Surveyed by:
Site ID	Viewpoint No.	Easting	Northing	Elevation (AOD)m	Direction-Degrees(N)	Distance (m)		www.entrust-services.com	Neil Gates
39806	VP1	360236	443463	189.9	137.537643	562		Unit 1, First Floor, Oranmore Business Park, Co. Galway, H91 P7X8	Akhil Paulose
Viewing Distance: 300mm			Height above ground: 1.5m						Kieran Tarpey
Page size: A3			Camera & Lens: Canon 6D - 50mm Focal Length						





View Point Name		Proposed View of Viewpoint 1 (Partially visible)				
Site ID	Viewpoint No.	Easting	Northing	Elevation (AOD)m	Direction-Degrees(N)	Distance (m)
39806	VP1	360236	443463	189.9	137.537643	562
Viewing Distance: 300mm			Height above ground: 1.5m			
Page size: A3			Camera & Lens: Canon 6D - 50mm Focal Length			

entrust
 planning. environmental. technical.


Provided by:
www.entrust-services.com
 Unit 1, First Floor, Oranmore
 Business Park, Co. Galway,
 H91 P7X8

Surveyed by: Neil Gates
Created by: Akhil Paulose
Approved by: Kieran Tarpey



View Point Name		Wireframe View of Viewpoint 1						Provided by:	Surveyed by: Neil Gates
Site ID	Viewpoint No.	Easting	Northing	Elevation (AOD)m	Direction-Degrees(N)	Distance (m)		www.entrust-services.com	
39806	VP1	360236	443463	189.9	137.537643	562		Unit 1, First Floor, Oranmore Business Park, Co. Galway, H91 P7X8	
Viewing Distance: 300mm			Height above ground: 1.5m					Created by: Akhil Paulose	
Page size: A3			Camera & Lens: Canon 6D - 50mm Focal Length					Approved by: Kieran Tarpey	



View Point Name		Existing View of Viewpoint 2					 planning. environmental. technical.	Provided by:	Surveyed by:
Site ID	Viewpoint No.	Easting	Northing	Elevation (AOD)m	Direction-Degrees(N)	Distance (m)		www.entrust-services.com	Neil Gates
39806	VP2	360296	443188	190.3	118.4567378	328	Unit 1, First Floor, Oranmore Business Park, Co. Galway, H91 P7X8	Created by: Akhil Paulose	
Viewing Distance: 300mm		Height above ground: 1.5m							Approved by: Kieran Tarpey
Page size: A3		Camera & Lens: Canon 6D - 50mm Focal Length							





View Point Name		Proposed View of Viewpoint 2 (Partially visible)				
Site ID	Viewpoint No.	Easting	Northing	Elevation (AOD)m	Direction-Degrees(N)	Distance (m)
39806	VP2	360296	443188	190.3	118.4567378	328
Viewing Distance: 300mm			Height above ground: 1.5m			
Page size: A3			Camera & Lens: Canon 6D - 50mm Focal Length			




Provided by:
www.entrust-services.com
 Unit 1, First Floor, Oranmore
 Business Park, Co. Galway,
 H91 P7X8

Surveyed by: Neil Gates
Created by: Akhil Paulose
Approved by: Kieran Tarpey



View Point Name		Wireframe View of Viewpoint 2					 planning. environmental. technical.	Provided by:	Surveyed by: Neil Gates Created by: Akhil Paulose Approved by: Kieran Tarpey
Site ID	Viewpoint No.	Easting	Northing	Elevation (AOD)m	Direction-Degrees(N)	Distance (m)		www.entrust-services.com Unit 1, First Floor, Oranmore Business Park, Co. Galway, H91 P7X8	
39806	VP2	360296	443188	190.3	118.4567378	328			
Viewing Distance: 300mm			Height above ground: 1.5m						
Page size: A3			Camera & Lens: Canon 6D - 50mm Focal Length						



View Point Name		Existing View of Viewpoint 3						Provided by:	Surveyed by: Neil Gates Created by: Akhil Paulose Approved by: Kieran Tarpey
Site ID	Viewpoint No.	Easting	Northing	Elevation (AOD)m	Direction-Degrees(N)	Distance (m)		www.entrust-services.com	
39806	VP3	360592	442879	190.2	2.336076603	141		Unit 1, First Floor, Oranmore Business Park, Co. Galway, H91 P7X8	
Viewing Distance: 300mm		Height above ground: 1.5m							
Page size: A3		Camera & Lens: Canon 6D - 50mm Focal Length							





View Point Name		Proposed View of Viewpoint 3 (Partially visible)				
Site ID	Viewpoint No.	Easting	Northing	Elevation (AOD)m	Direction-Degrees(N)	Distance (m)
39806	VP3	360592	442879	190.2	2.336076603	141
Viewing Distance: 300mm			Height above ground: 1.5m			
Page size: A3			Camera & Lens: Canon 6D - 50mm Focal Length			



Provided by:
www.entrust-services.com
 Unit 1, First Floor, Oranmore
 Business Park, Co. Galway,
 H91 P7X8

Surveyed by: Neil Gates
Created by: Akhil Paulose
Approved by: Kieran Tarpey



View Point Name		Wireframe View of Viewpoint 3					 planning. environmental. technical.	Provided by:	Surveyed by: Neil Gates Created by: Akhil Paulose Approved by: Kieran Tarpey
Site ID	Viewpoint No.	Easting	Northing	Elevation (AOD)m	Direction-Degrees(N)	Distance (m)		www.entrust-services.com	
39806	VP3	360592	442879	190.2	2.336076603	141	Unit 1, First Floor, Oranmore Business Park, Co. Galway, H91 P7X8		
Viewing Distance: 300mm			Height above ground: 1.5m						
Page size: A3			Camera & Lens: Canon 6D - 50mm Focal Length						



View Point Name		Existing View of Viewpoint 4				
Site ID	Viewpoint No.	Easting	Northing	Elevation (AOD)m	Direction-Degrees(N)	Distance (m)
39806	VP4	360711	442714	182.8	-25.80663988	335
Viewing Distance: 300mm			Height above ground: 1.5m			
Page size: A3			Camera & Lens: Canon 6D - 50mm Focal Length			



Provided by:
www.entrust-services.com
 Unit 1, First Floor, Oranmore
 Business Park, Co. Galway,
 H91 P7X8

Surveyed by: Neil Gates
Created by: Akhil Paulose
Approved by: Kieran Tarpey





View Point Name		Proposed View of Viewpoint 4 (Partially visible)				
Site ID	Viewpoint No.	Easting	Northing	Elevation (AOD)m	Direction-Degrees(N)	Distance (m)
39806	VP4	360711	442714	182.8	-25.80663988	335
Viewing Distance: 300mm			Height above ground: 1.5m			
Page size: A3			Camera & Lens: Canon 6D - 50mm Focal Length			




Provided by:
www.entrust-services.com
 Unit 1, First Floor, Oranmore
 Business Park, Co. Galway,
 H91 P7X8

Surveyed by: Neil Gates
Created by: Akhil Paulose
Approved by: Kieran Tarpey



View Point Name		Wireframe View of Viewpoint 4						Provided by:	Surveyed by: Neil Gates Created by: Akhil Paulose Approved by: Kieran Tarpey
Site ID	Viewpoint No.	Easting	Northing	Elevation (AOD)m	Direction-Degrees(N)	Distance (m)		www.entrust-services.com Unit 1, First Floor, Oranmore Business Park, Co. Galway, H91 P7X8	
39806	VP4	360711	442714	182.8	-25.80663988	335			
Viewing Distance: 300mm			Height above ground: 1.5m						
Page size: A3			Camera & Lens: Canon 6D - 50mm Focal Length						



View Point Name		Existing View of Viewpoint 5						Provided by:	Surveyed by: Neil Gates Created by: Akhil Paulose Approved by: Kieran Tarpey
Site ID	Viewpoint No.	Easting	Northing	Elevation (AOD)m	Direction-Degrees(N)	Distance (m)		www.entrust-services.com	
39806	VP5	360861	442853	181.1	-61.76466309	331	Unit 1, First Floor, Oranmore Business Park, Co. Galway, H91 P7X8		
Viewing Distance: 300mm		Height above ground: 1.5m							
Page size: A3		Camera & Lens: Canon 6D - 50mm Focal Length							





View Point Name		Proposed View of Viewpoint 5 (Partially visible)				
Site ID	Viewpoint No.	Easting	Northing	Elevation (AOD)m	Direction-Degrees(N)	Distance (m)
39806	VP5	360861	442853	181.1	-61.76466309	331
Viewing Distance: 300mm			Height above ground: 1.5m			
Page size: A3			Camera & Lens: Canon 6D - 50mm Focal Length			




Provided by:
www.entrust-services.com
 Unit 1, First Floor, Oranmore
 Business Park, Co. Galway,
 H91 P7X8

Surveyed by: Neil Gates
Created by: Akhil Paulose
Approved by: Kieran Tarpey





View Point Name		Wireframe View of Viewpoint 5					 planning. environmental. technical.	Provided by: www.entrust-services.com	Surveyed by: Neil Gates
Site ID	Viewpoint No.	Easting	Northing	Elevation (AOD)m	Direction-Degrees(N)	Distance (m)		Unit 1, First Floor, Oranmore Business Park, Co. Galway, H91 P7X8	Created by: Akhil Paulose
39806	VP5	360861	442853	181.1	-61.76466309	331		Approved by: Kieran Tarpey	
Viewing Distance: 300mm			Height above ground: 1.5m						
Page size: A3			Camera & Lens: Canon 6D - 50mm Focal Length						




View Point Name		Existing View of Viewpoint 6					 planning. environmental. technical.	Provided by:	Surveyed by: Neil Gates
Site ID	Viewpoint No.	Easting	Northing	Elevation (AOD)m	Direction-Degrees(N)	Distance (m)		www.entrust-services.com	Created by: Akhil Paulose
39806	VP6	361181	442956	151.6	-75.17705069	608	Unit 1, First Floor, Oranmore Business Park, Co. Galway, H91 P7X8	Approved by: Kieran Tarpey	
Viewing Distance: 300mm		Height above ground: 1.5m							
Page size: A3		Camera & Lens: Canon 6D - 50mm Focal Length							



View Point Name		Proposed View of Viewpoint 6 (Not visible)					 planning. environmental. technical.	Provided by:	Surveyed by: Neil Gates
Site ID	Viewpoint No.	Easting	Northing	Elevation (AOD)m	Direction-Degrees(N)	Distance (m)		www.entrust-services.com	Created by: Akhil Paulose
39806	VP6	361181	442956	151.6	-75.17705069	608	Unit 1, First Floor, Oranmore Business Park, Co. Galway, H91 P7X8	Approved by: Kieran Tarpey	
Viewing Distance: 300mm		Height above ground: 1.5m							
Page size: A3		Camera & Lens: Canon 6D - 50mm Focal Length							



View Point Name		Wireframe View of Viewpoint 6					 <small>planning. environmental. technical.</small>	Provided by:	Surveyed by: Neil Gates Created by: Akhil Paulose Approved by: Kieran Tarpey
Site ID	Viewpoint No.	Easting	Northing	Elevation (AOD)m	Direction-Degrees(N)	Distance (m)		www.entrust-services.com	
39806	VP6	361181	442956	151.6	-75.17705069	608	Unit 1, First Floor, Oranmore Business Park, Co. Galway, H91 P7X8		
Viewing Distance: 300mm			Height above ground: 1.5m						
Page size: A3			Camera & Lens: Canon 6D - 50mm Focal Length						