


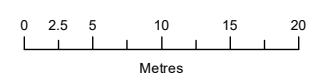


Survey Information	
	Site boundary (1,380.7m ²)
UKHab Habitat Survey	
	g4 - Modified grassland (1,032.5m ²)
	u1b6 - Other developed land (348.2m ²)



PROJECT TITLE
FOXFIELDS COUNTRY HOTEL, BILLINGTON

DRAWING TITLE
Figure 1: UK Habitat Classification Map (Baseline)

VER	DATE	REMARKS	Drawn	Checked
1.0	23/04/26	UKHab	MP	RK

DRAWING NUMBER:
 KSEcology/Foxfields/UKHab

SCALE	1:550	PLOT SIZE	A3	DATUM	OSGB	PROJECTION	BNG
-------	-------	-----------	----	-------	------	------------	-----