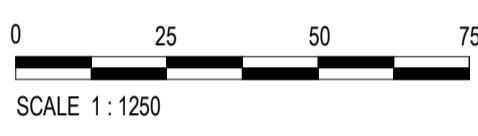


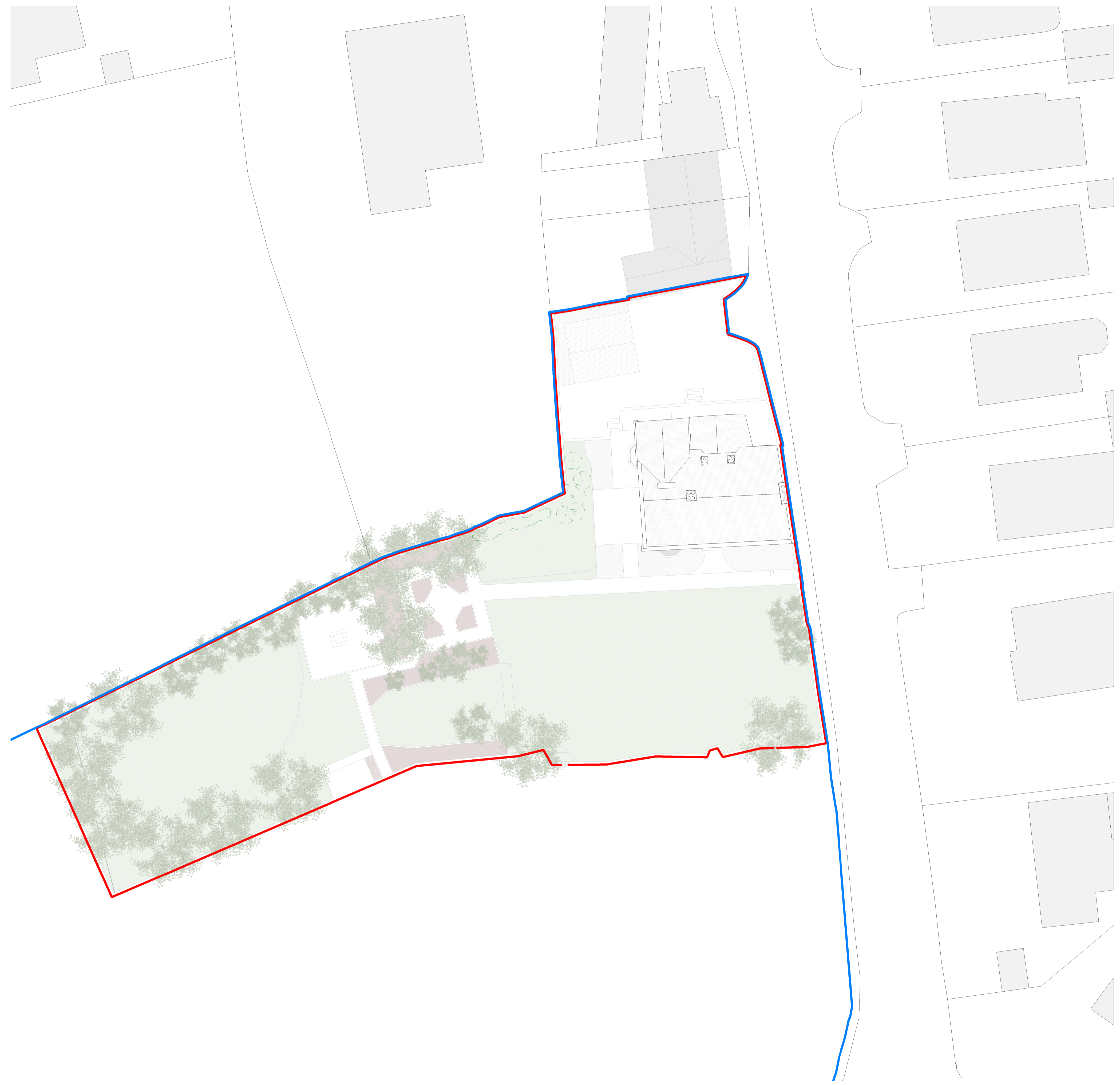
Raven's Wing House

EXISTING LOCATION PLAN

1:1250

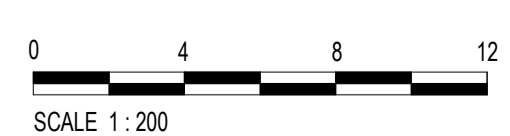


SCALE 1:1250

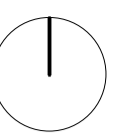


EXISTING BLOCK PLAN

1:200



SCALE 1:200



Location Plan

North Point

The contractor must verify all dimensions on site before commencing any work or fabrication drawings. If this drawing exceeds the quantities taken in any way GTA North are to be informed before the work is initiated. Only figured dimensions are to be taken from this drawing. Do not scale off this drawing. Drawings are based on Ordnance Survey and / or existing record drawings - design and drawing content is subject to detailed Site Survey, Structural Survey, Site Investigations, Planning and Statutory Requirements and Approvals. Authorised reproduction from Ordnance Survey Map with permission of the Controller of Her Majesty's Stationery Office. Crown Copyright reserved. GTA North Limited Copyright. Guy Taylor Associates is a trading name of GTA North Limited.

Drawing Notes:

Rev:	Description:	Revised By:	Issue Date:
PL01	PLANNING APPLICATION	CR	01.05.2026

Project:
**RAVENSWING, CHURCH LANE
MELLOR, BB2 7EY**

Drawing Title:
EXISTING LOCATION AND BLOCK PLAN

Scale: As indicated@A1 Original Issue Date:
Original Drawn By: AM Original Checked by: CR

Drawing Number: 26-0009-10-001 Revision:
PL01

Reason For Issue:
PLANNING APPLICATION

Swan Buildings
20 Swan Street Manchester M4 5J
T: 0161 826 1042 M: 07914 402 101
manchester@guytaylorassociates.co.uk
www.guytaylorassociates.co.uk

