



SHAW &  
JAGGER  
ARCHITECTS

---

PROPOSED PRIVATE DWELLING

Land Adjacent to Woodfold Park, Blackburn

**Existing & Proposed Montages**

February 2024

---



**Photoviewpoint 1**  
From Further Lane east of entrance to Woodfold Lodge, looking east across the site

**Photoviewpoint 2**  
From Further Lane east of proposed access drive, looking south across the site



**Photoviewpoint 3**  
From Public Right of Way 3-25 FP69I at junction with Further Lane, opposite gates to Woodfold Park, looking southwest towards the site

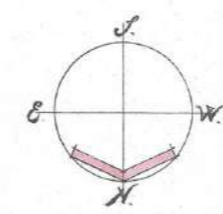
**Photoviewpoint 4**  
From access drive to Woodfold Park, opposite Huntsman's Cottages looking west towards the site

**Photoviewpoint 5**  
From entrance to Woodfold Park Farm, looking northwest towards the site

**Photoviewpoint 6**  
From the drive to the Walled Gardens, west of Woodfold Park Farm, looking northwest across the site

**Photoviewpoint 7 (off page)**  
From Public Right of Way 3/25/FP75 on the edge of Mellor Brook, looking southwest

- Existing Tree 
- Proposed Tree 



Landscape Plan: Scale 1:1000  
**WOODFOLD VILLA**  
for Mr. Hussain



*Existing*



*Proposed*



*Existing*



*Proposed*



*Existing*



*Proposed*



*Existing*



*Proposed*



*Existing*



*Proposed*



*Existing*



*Proposed*





*Existing*



*Proposed*



*Existing*



*Proposed*



*Existing*



*Proposed*



*Existing*



*Proposed*



*Existing*



*Proposed*

