


Map type sign highlighting pedestrian crossing to be located on each approach (northbound example shown)


Working day restriction



Sign to Diag 611.1


Working day restriction

Final location of zebra crossing to be agreed


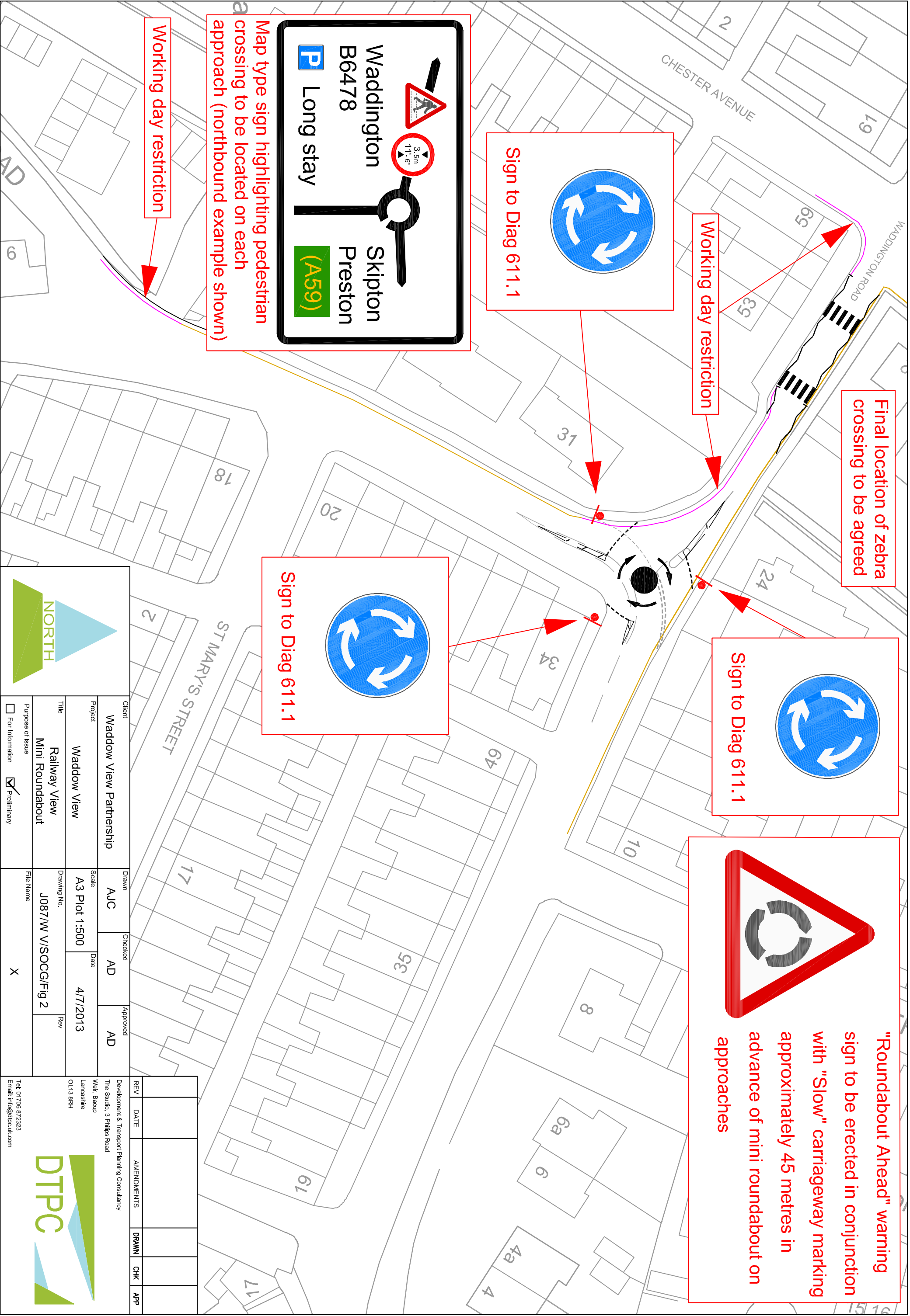


Sign to Diag 611.1

"Roundabout Ahead" warning sign to be erected in conjunction with "Slow" carriageway marking approximately 45 metres in advance of mini roundabout on approaches



Sign to Diag 611.1



Client	Waddow View Partnership		
Project	Waddow View	Scale	A3 Plot 1:500
Title	Railway View Mini Roundabout	Drawing No.	J087/W V/SOCG/FIG 2
Purpose of Issue	<input type="checkbox"/> For Information <input checked="" type="checkbox"/> Preliminary	Date	4/7/2013
Rev		AD	AD

REV	DATE	AMENDMENTS	DRAWN	CHK	APP

Development & Transport Planning Consultancy
The Studio, 3 Phillips Road
Warr. Bacup
Lancashire
OL13 9RH

Tel: 01706 872323
Email: info@dtipc.co.uk

