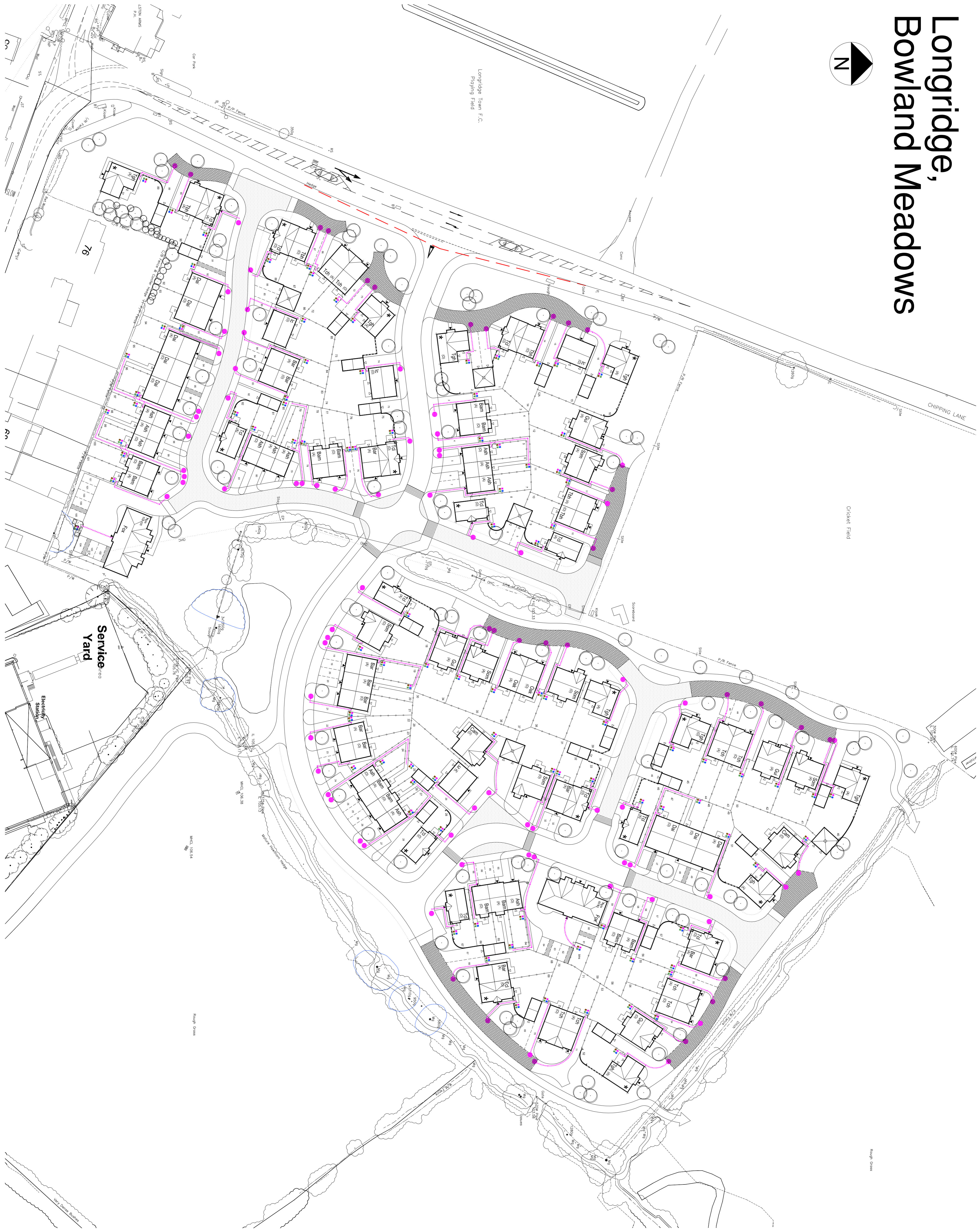
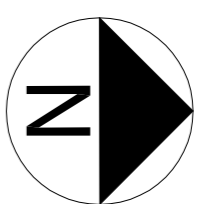





# Longridge, Bowland Meadows



- LEGEND**
-  Suggested position of required bins.
  -  Suggested route to bin collection point.  
Minimum 900mm wide footpath.
  -  Suggested bin collection point at kerbside.



**Baldwin Design**  
Consultancy Ltd

**Revision:** 09.04.14  
 A. Plot 2 & 17 moved; Plot 1, 15 & 16 substituted  
 B. Plot 25, 24, 65, 74, 5, 79, 9, 8 & 89-94 amended; Footpath to all single footways to Chipping Lane upgraded to 3m o.d.w. 15.07.14  
 C. Plot 88 omitted and landscape buffer added to rear of Plot 90-95; serving plots 90-94 reduced; Schedule updated.  
 D. Waste Management Plan amended following major changes to site layout.  
 1.1.14

**Project Title:**  
 Residential Redevelopment  
 Longridge,  
 Bowland Meadows

**Drawing:**  
 Waste Management Layout  
 Drawing No.: BHL/P1/WML/08  
 Date: 14/02/14  
 Scale: 1:500  
 Paper Size: A1