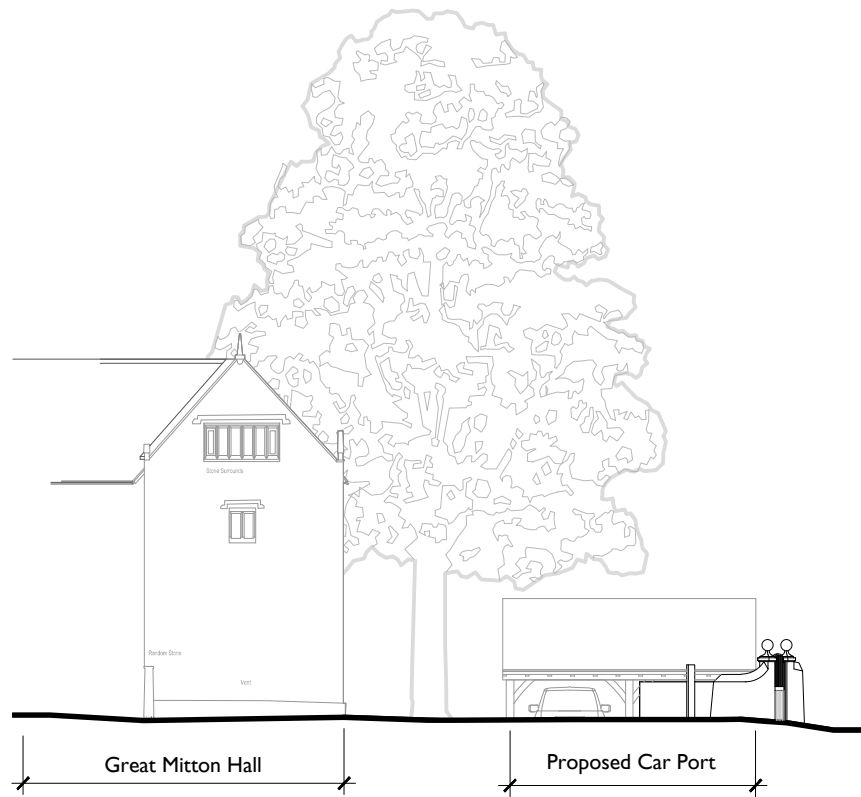
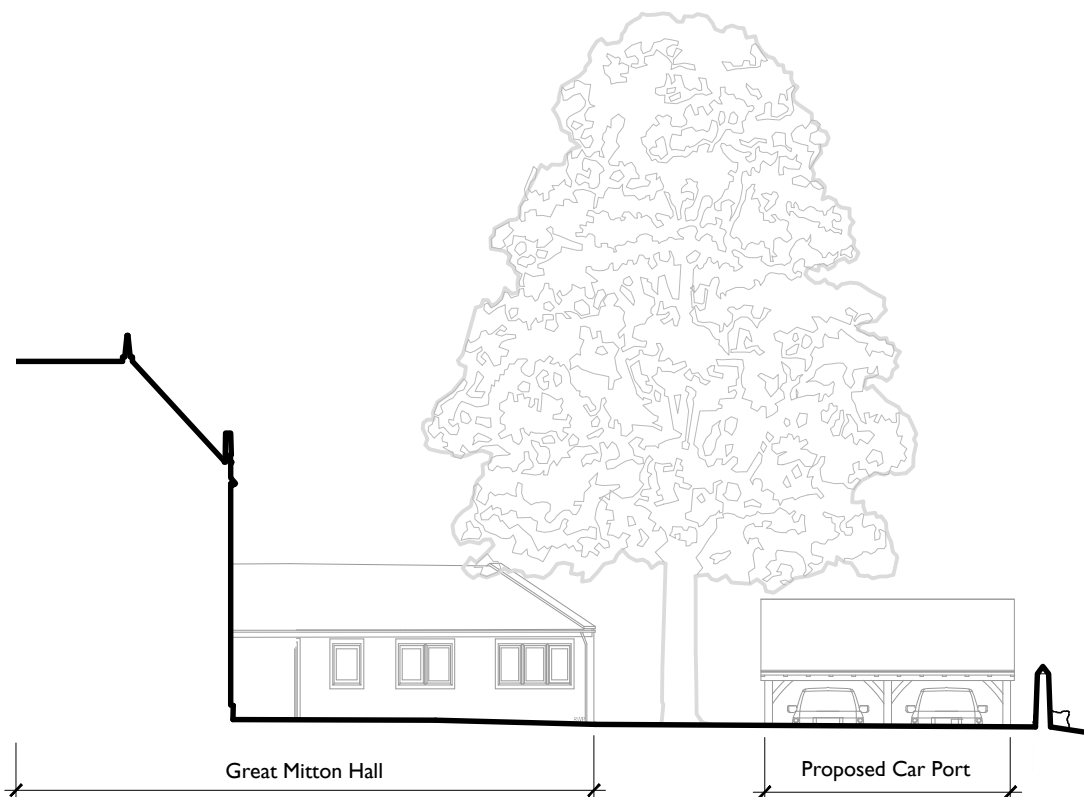


Figured dimensions only
to be taken from this
drawing. All dimensions
to be checked on site and
any discrepancies should
be reported to the
architect immediately.

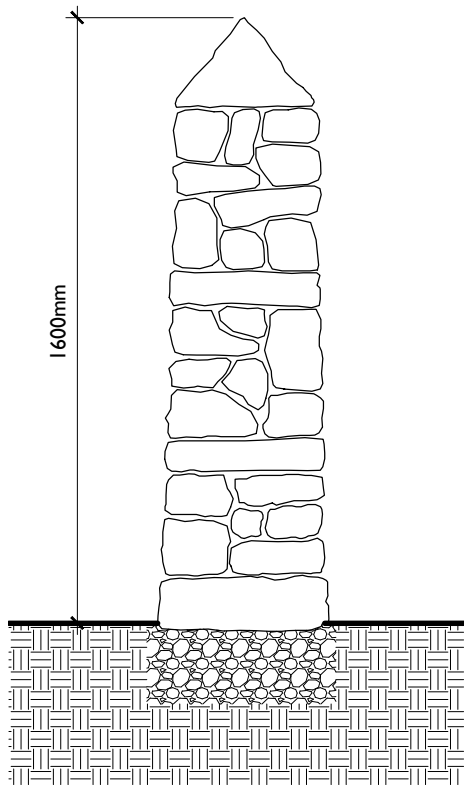
REVISIONS:



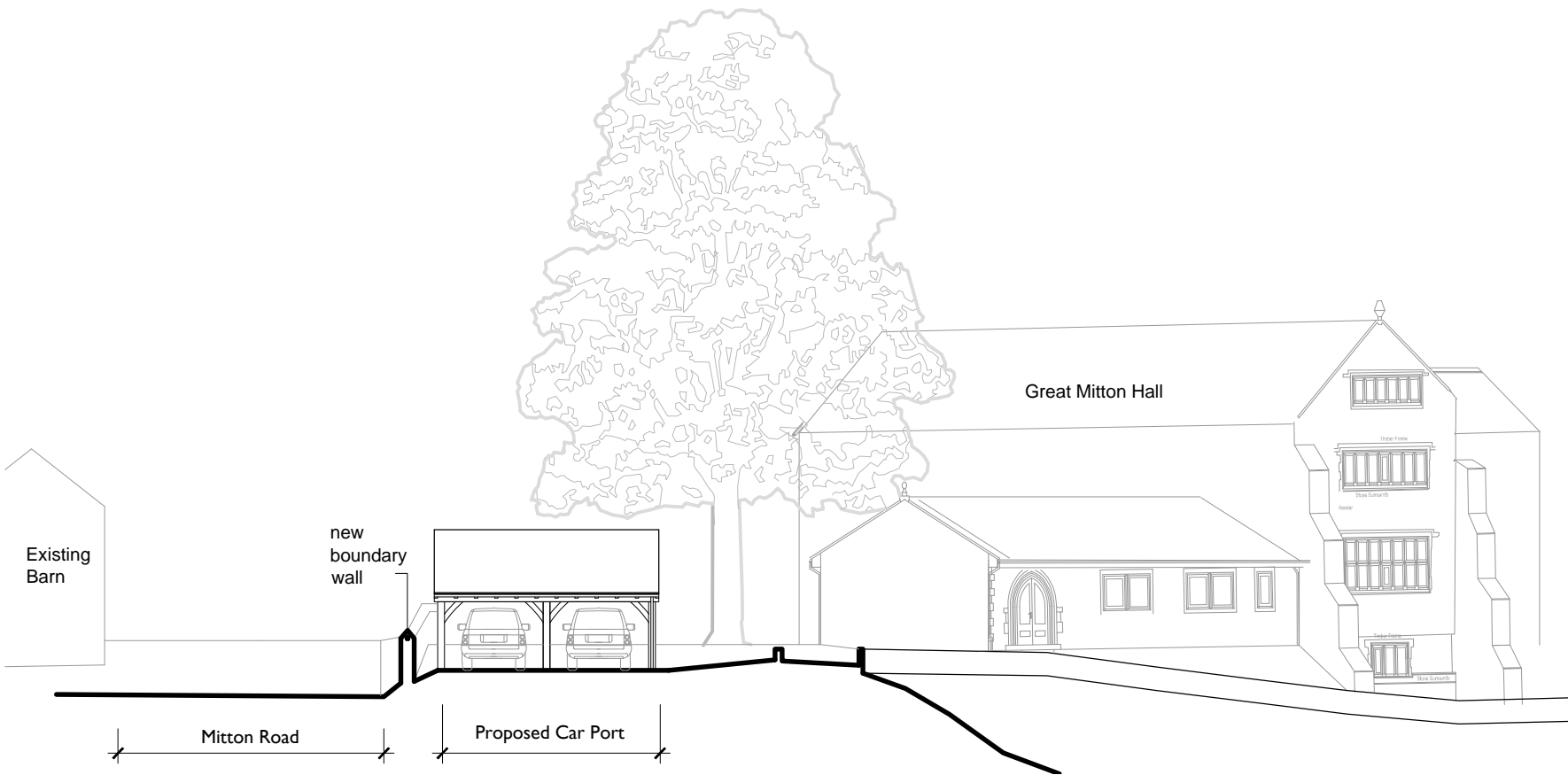
Section C-C



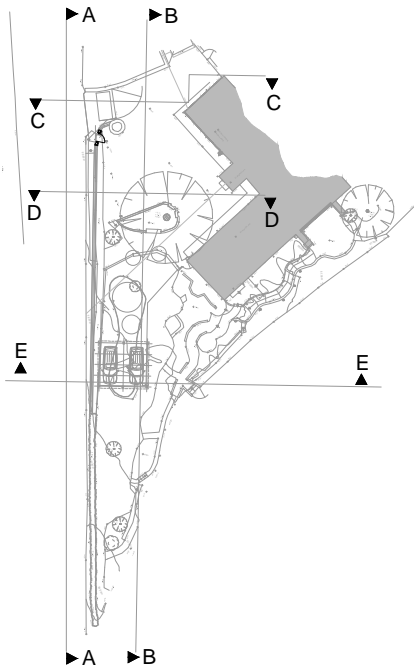
Section D-D



Proposed Typical Section Through
Stone Wall (1:20)



Section E-E



SECTION KEY

As Proposed

Site Sections - Sheet 2

Based on survey by TriCAD

GREAT MITTON HALL
Mr & Mrs Kay

WOODHALL
PLANNING AND CONSERVATION

Woodhall Lane
Calverley
Leeds
LS28 5NY

Telephone:
0113 - 255 4660
Facsimile:
0113 - 256 9688
e- mail:
planning@woodhall.co.uk

Scale: 1 - 200 @A3

Date: 06.08.13

Drawn/Checked: HJW/SA

Dwg no.: 2771/01/102