

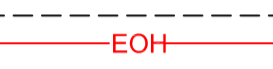
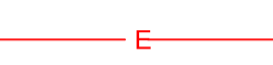


| TEMPORARY STRUCTURE | LENGTH | WIDTH | HEIGHT |
|------------------------|--------|-------|--------|
| 01 - MEETING ROOM | 8400 | 3000 | 3000 |
| 02 - OFFICE | 8400 | 3000 | 3000 |
| 02 - OFFICE | 8400 | 3000 | 3000 |
| 03 - CANTEEN | 8400 | 3000 | 3000 |
| 04 - TOILETS | 8400 | 3000 | 3000 |
| 05 - DRYING ROOM | 8400 | 3000 | 3000 |
| 06 - STORAGE CONTAINER | 6100 | 2440 | 2650 |
| 07 - STORAGE CONTAINER | 6100 | 2440 | 2650 |
| 08 - STORAGE CONTAINER | 6100 | 2440 | 2650 |
| 09 - STORAGE CONTAINER | 6100 | 2440 | 2650 |

NOTES

1. ALL DIMENSIONS IN MILLIMETRES AND ALL LEVELS IN METRES AOD UNLESS NOTED OTHERWISE.

LEGEND

-  UNITED UTILITIES LAND OWNERSHIP BOUNDARY
-  CONTRACTOR'S REMOTE COMPOUND/ WELFARE AREA
-  OVERHEAD POWER LINE (9m EXCLUSION ZONE)
-  UNDERGROUND POWER LINE

REFERENCES

- MISC/80025030/04/00/D_LIST DRAWING LIST
- 0578/80025030/04/21/2001 FOOHOLME W.P.S. CONTRACTORS REMOTE COMPOUND AND MATERIAL STORAGE AREA SITE LOCATION PLAN PLANNING APPLICATION
- 0578/80025030/04/21/2003 FOOHOLME W.P.S. CONTRACTORS REMOTE COMPOUND AND MATERIAL STORAGE AREA SITE LAYOUT PLAN PLANNING APPLICATION
- 0578/80025030/04/21/2004 FOOHOLME W.P.S. CONTRACTORS REMOTE COMPOUND AND MATERIAL STORAGE AREA SITE ELEVATIONS PLANNING APPLICATION

TO BE REPRODUCED IN COLOUR ONLY

OS MAP REFERENCE

SD6553

CURRENT ISSUE INFORMATION

| | | | | | |
|----------|------|------|------|----------|----------|
| A | SCL | STB | JEG | CONTRACT | 14.06.13 |
| VERSION | DRWN | CHKD | REVD | | DATE |



UNITED UTILITIES PLC
 WHITENDALE RAW WATER X AMP5
 FOOHOLME W. P.S. - CONTRACTORS
 REMOTE COMPOUND AND MATERIALS
 STORAGE AREA - SITE DIMENSION PLAN
 PLANNING APPLICATION

| | |
|--------------------------|------------|
| SCALE | SHEET SIZE |
| 1:200 | A1 |
| DRAWING NUMBER | REVISION |
| 0578/80025030/04/21/2005 | A |