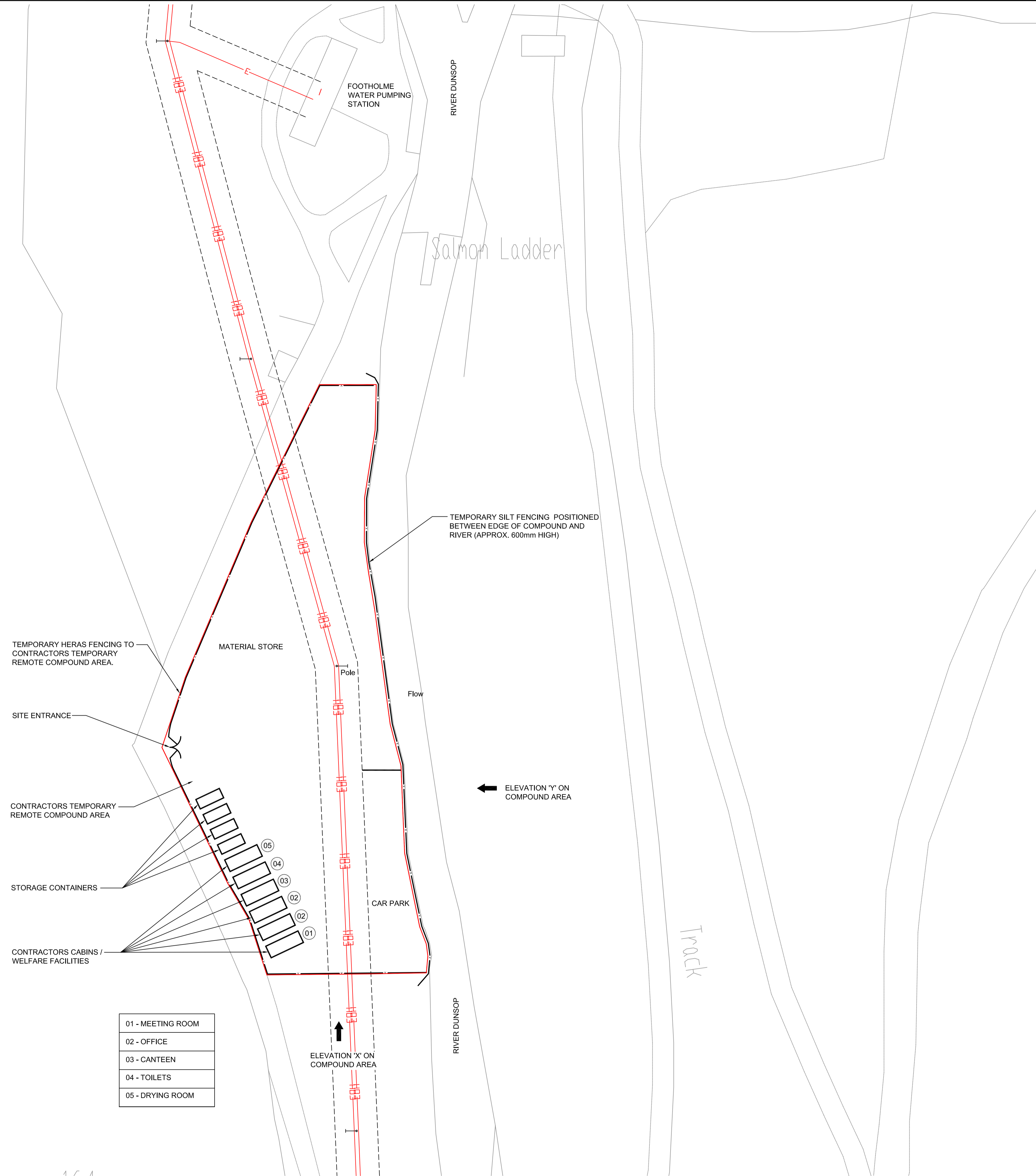


Foot Holme

FOOTHOLME WATER PUMPING STATION

RIVER DUNSOP

Salmon Ladder



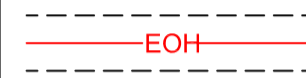



01 - MEETING ROOM
02 - OFFICE
03 - CANTEEN
04 - TOILETS
05 - DRYING ROOM

NOTES

1. ALL DIMENSIONS IN MILLIMETRES AND ALL LEVELS IN METRES AOD UNLESS NOTED OTHERWISE.

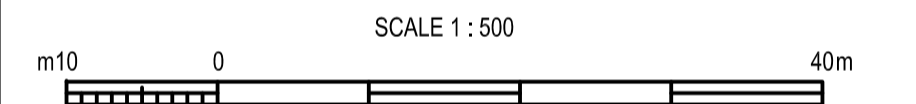
LEGEND

-  UNITED UTILITIES LAND OWNERSHIP BOUNDARY
-  CONTRACTOR'S REMOTE COMPOUND/ WELFARE AREA
-  OVERHEAD POWER LINE (9m EXCLUSION ZONE)
-  UNDERGROUND POWER LINE

REFERENCES

- MISC/80025030/04/00/D_LIST DRAWING LIST
- 0578/80025030/04/21/2001 FOOTHOLME W.P.S. CONTRACTORS REMOTE COMPOUND AND MATERIAL STORAGE AREA SITE LOCATION PLAN PLANNING APPLICATION
- 0578/80025030/04/21/2004 FOOTHOLME W.P.S. CONTRACTORS REMOTE COMPOUND AND MATERIAL STORAGE AREA SITE ELEVATIONS PLANNING APPLICATION
- 0578/80025030/04/21/2005 FOOTHOLME W.P.S. CONTRACTORS REMOTE COMPOUND AND MATERIAL STORAGE AREA SITE DIMENSION PLAN PLANNING APPLICATION

TO BE REPRODUCED IN COLOUR ONLY



OS MAP REFERENCE SD6553

CURRENT ISSUE INFORMATION

A	SCL	STB	JEG	CONTRACT	14.06.13
VERSION	DRWN	CHKD	REVD		DATE



UNITED UTILITIES PLC
 WHITENDALE RAW WATER X AMP5
 FOOTHOLME W. P.S. - CONTRACTORS
 REMOTE COMPOUND AND MATERIALS
 STORAGE AREA AND SITE LAYOUT PLAN
 PLANNING APPLICATION

SCALE	1:500	SHEET SIZE	A1
DRAWING NUMBER	0578/80025030/04/21/2003	REVISION	A